Click Here for Field Notes

(18) 1775 57

# TOWNSHIP No. 37 NORTH. RANGE No. 69 WEST of the 6TH Principal MERIDIAN.




Total number of Acres 23063.86

| Surveys Designated | By Whom Surveyed | Date of Contract | Amount of Surveys Mls | Chs | Lks | When Surveyed | Magnetic Declination |
|---|---|---|---|---|---|---|---|
| E & N Township lines | J.E. Porter | May 15. 1881 | 12 | 00 | 90 | June 10 & 13, 1881 | 15°20' East |
| Subdivisions | W.H. Proctor | " " " | 60 | 03 | 51 | Febr. 8-16, 1883 | 15°20' " |
| Connections | | | | | | | |
| W. Townsh. Line | " " " | " " " | 6 | 00 | 00 | June 9. 1882 | |
| 9th Stand. P.N. | S.A. Hanson | June 25. 1881 | 6 | 00 | 00 | July 16. 1881 | |

The above Map of Township No. 37 North Range No. 69 West of the Sixth Principal Meridian Wyoming Territory is strictly conformable to the field notes of the survey thereof on file in this Office, which have been examined and approved.

Surveyor General's Office,
Cheyenne Wyoming
March 14th 1883

Edw. C. David
Sur. Genl.

A. Gast & Co. St. Louis Mo.

1289

37 - 69

(16)

accession no. 1517

Click Here for Field Notes

Retracement Notes, All or Part

83

# EXTERIOR LINES.

*Scale 3 miles to 1 inch. Magnetic Var. East.*

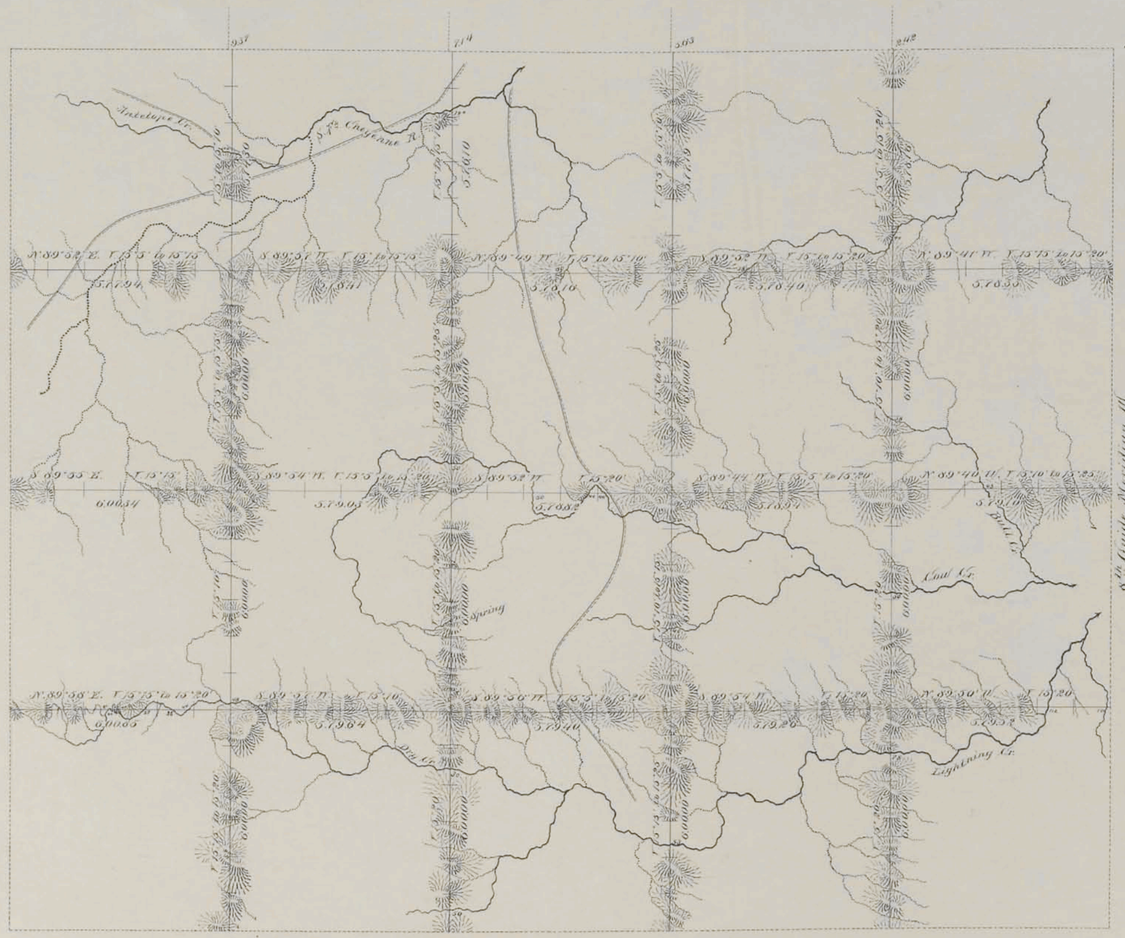


| Surveys Designated | By Whom Surveyed | Date of Contract | Amount of Surveys | | | When Surveyed |
|---|---|---|---|---|---|---|
| | | | mls. | chs. | lks. | |
| Exterior Lines | J. E. Porter | May 15, 1882 | 185 | 51 | 89 | May 18 - June 19, 1882 |
| Connections | - - - | - - - | | 24 | 56 | - - - |

I hereby certify that the above diagram of the Exterior Lines of Townships 37, 38, 39, 40 North, Ranges 65, 66, 67, 68 and 69 West of the Sixth Principal Meridian, Wyoming Territory, is strictly conformable to the Field notes of the survey thereof on file in this Office which have been examined and approved.

Surveyor Generals Office,
Cheyenne Wyo January 25th 1883.

Edw. C. Davis
Surveyor General.

1124

Click Here for Field Notes

Retracement Notes, All or Part

Indexed (12)

Accession no 951



# 9TH. STANDARD PARL. NORTH.

from the 8th to the 9th Guide Meridian West, between Townships 36 & 37 North, Wyo. Ter.

(Course S. 89° 53' W.)

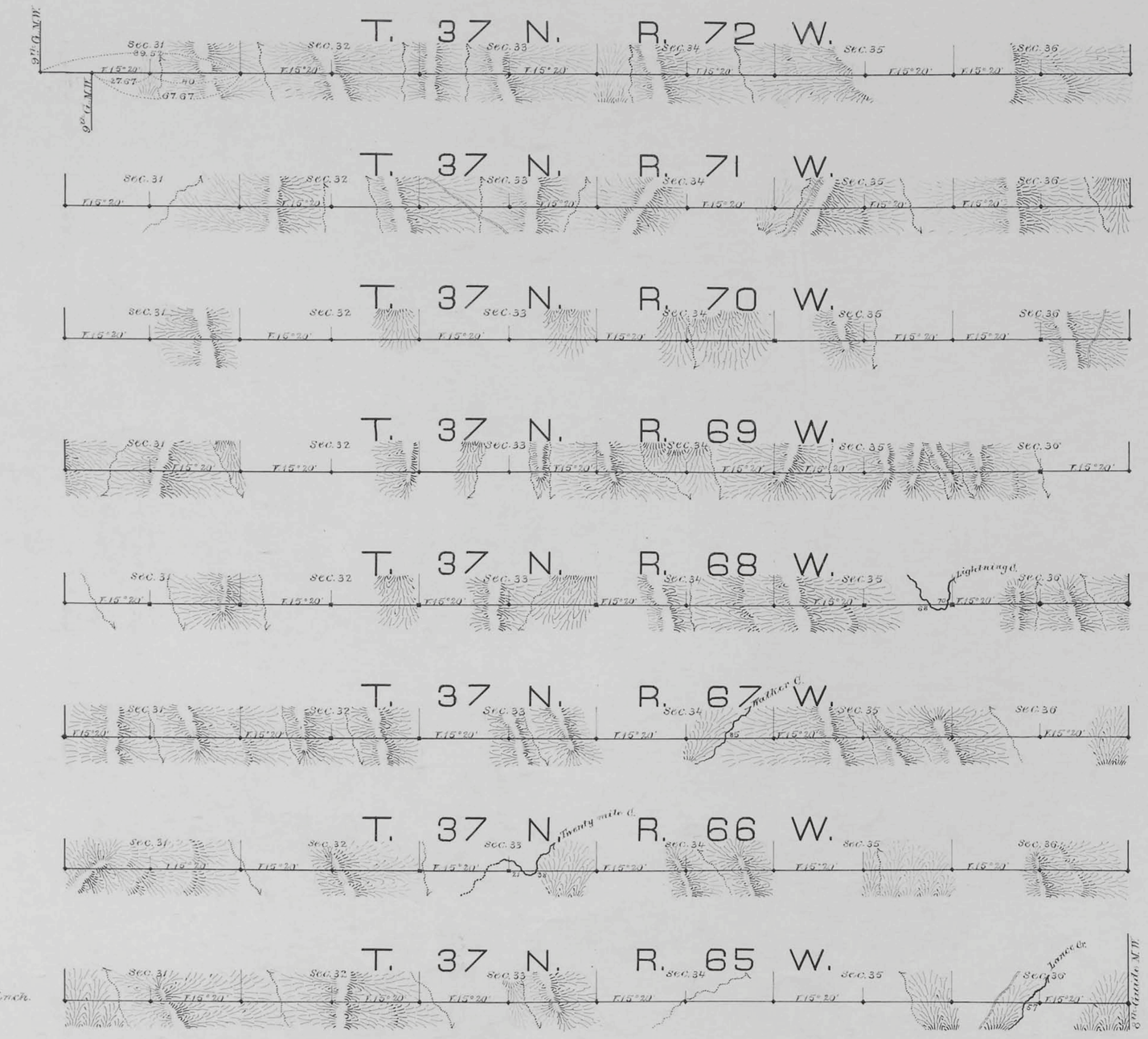


Scale, 40 chains to an inch.

Magnetic variation East.

| Surveys Designated | By whom surveyed | Date of Contract | Amount of Surveys | | | When Surveyed |
|---|---|---|---|---|---|---|
| | | | mls. | chs. | lks. | |
| 9th Stand. Par. N. | S. A. Hanson | June 25, 1881 | 48 | 09 | 52 | July 9-19, 1881 |

I Hereby certify that the above diagram of the 9th Standard Parallel North, from the 8th to the 9th Guide Meridian West, between Townships 36 & 37 North, and West of the 6th Prcpl. Meridian, Wyoming Territory, is strictly conformable to the field notes of the survey thereof on file in this Office, which have been examined and approved.

Surveyor General's Office,
Cheyenne, Wyo. March 6th 1882.

Edw. C. David
Surveyor General.

702