(16)

Click Here for Field Notes

87

1521

TOWNSHIP No. 37 NORTH, RANGE No. 71 WEST of the 6th Principal MERIDIAN.



Total number of Acres. 23053.17

Surveys Designated	By Whom Surveyed	Date of Contract	Amount of Surveys Mrs	Chs	Lks	When Surveyed	Magnetic Declination
E. W. & N. Township-lines	W. H. Proctor	May 15, 1882	18	00	16	June 16, 26, 27, 1882	15° 15' East
Subdivisions	J. E. Porter	" " "	59	77	83	Oct. 18-24, 1882	15° 15'
Connections							
9th Stand. Par. N.	S. A. Hanson	June 25, 1881	6	00	00	July 18, & 19, 1881	

The above Map of Township No. 37 North of Range No. 71 West of the Sixth Principal Meridian Wyoming Territory is strictly conformable to the field notes of the survey thereof on file in this Office, which have been examined and approved

Surveyor General's Office,
Cheyenne Wyoming
January 25th 1883.

Edw. C. David
Sur. Genl.

A. Gast & Co., St. Louis, Mo.

1128

37 - 71

(18)
Indexed

1783

Click Here for Field Notes

Retracement Notes, All or Part

65

EXTERIOR LINES.

Scale; 3 miles to 1 inch. Magnetic Variation East.

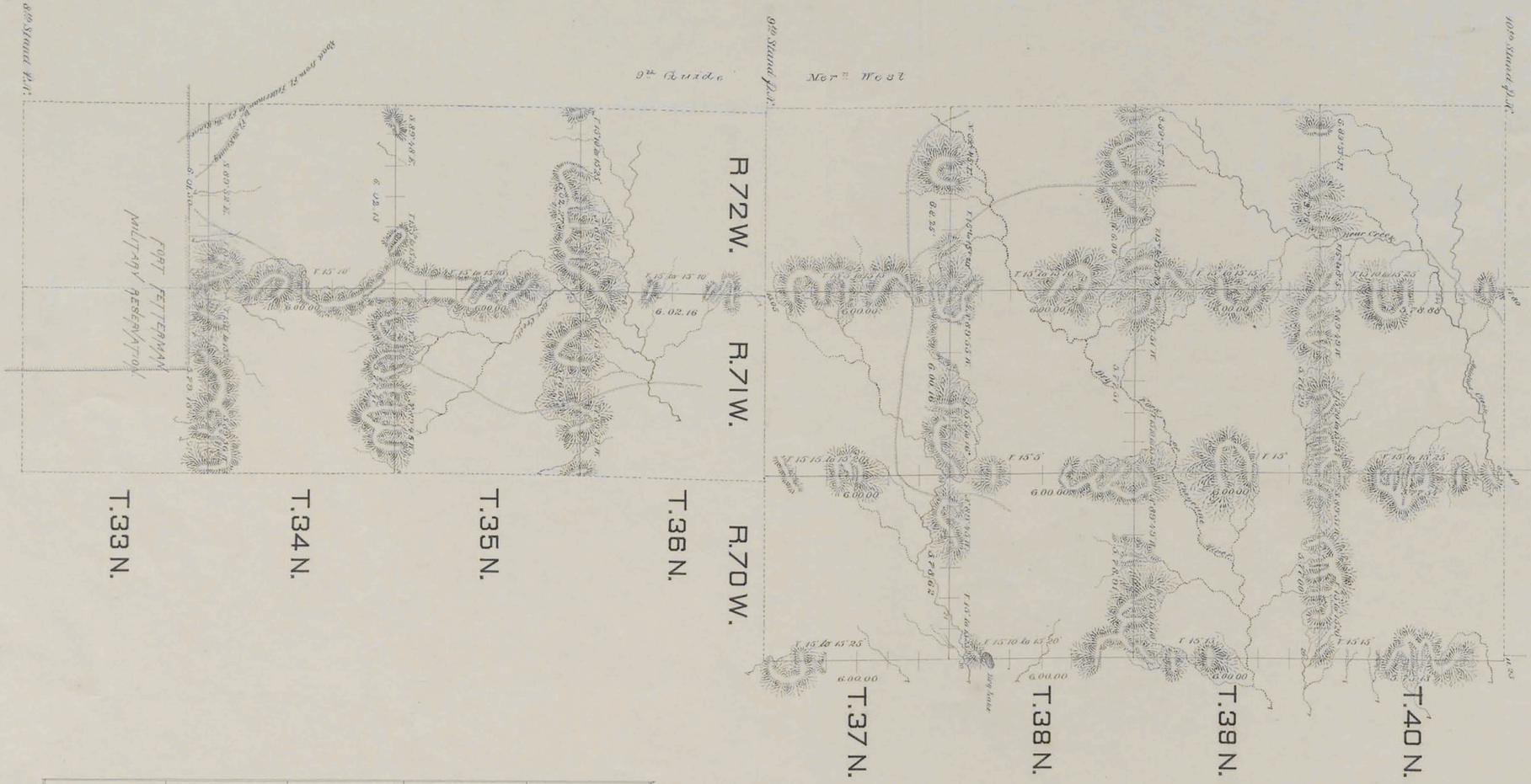

Surveys Designated	By Whom Surveyed	Date of Contract	Amount of Surveys Mls.	Chs	Lks	When Surveyed
Exteriors	W.H. Proctor	May 15, 1882	180	59	73	May 29-July 5, 1882
Connections	" " "	" " "		58	20	" " "

I hereby certify that the above map of the exterior lines of Townships Nº 33, 34, 35, and 36 North, Ranges 71 and 72 West and Townships Nº 37, 38, 39, and 40 North, Ranges 70, 71, and 72 West of the Sixth Principal Meridian Wyoming Territory; is strictly conformable to the field notes of the survey thereof on file in this office, which have been examined and approved.

Surveyor Generals Office, Cheyenne Wyo. March 6th 1883 — Edw. C. Davis, Surveyor General.

1297

Click Here for Field Notes

Retracement Notes, All or Part

Indexes (12)

Accession no 951

9TH. STANDARD PARL. NORTH.

from the 8th to the 9th Guide Meridian West, between Townships 36 & 37 North, Wyo. Ter.

(Course S. 89° 53' W.)



Surveys Designated	By whom surveyed	Date of Contract	Amount of Surveys			When Surveyed
			mls.	chs.	lks.	
9th Stand. Par. N.	S. A. Hanson	June 25, 1881	48	09	52	July 9-19, 1881

I Hereby certify that the above diagram of the 9th Standard Parallel North, from the 8th to the 9th Guide Meridian West, between Townships 36 & 37 North, and West of the 6th Prcpl. Meridian, Wyoming Territory, is strictly conformable to the field notes of the survey thereof on file in this Office, which have been examined and approved.

Surveyor General's Office,
Cheyenne, Wyo. March 6th 1882.

Edw. C. David
Surveyor General.