Accession 6474

Click Here for Field Notes

ORIGINAL

TOWNSHIP Nº 37 NORTH, RANGE Nº 77 WEST, OF THE SIXTH PRINCIPAL MERIDIAN, WYOMING.

DEPENDENT RESURVEY



Magnetic declination
16° 00' E.

This plat represents a retracement and reestablishment of the original township boundary and subdivisional lines designed to restore the corners in their original locations according to the best available evidence. The lottings and areas are as shown on the plat approved May 28, 1883.

Resurvey authorized by General Land Office letter "E" dated August 12, 1935, and Bureau of Land Management Memorandum 2123056 "E" dated December 13, 1946.

South boundary, (9th Standard Parallel North) surveyed by Wm. O. Owen in 1881; north, east and west boundaries surveyed by J. B. Menardi in 1882; and subdivisional lines surveyed by Alexander Barnett in 1882.

Latitude 43° 07' 43" N.
Longitude 106° 02' 02" W.

Resurvey of the exterior and subdivisional lines executed by John S. Knowles April 16 to May 16, 1947, under special instructions for Group 153, dated February 10, 1947.

Area resurveyed: 23015.43 Acres.

10 5 0 10 20 40 80
Scale in chains.

UNITED STATES DEPARTMENT OF THE INTERIOR
BUREAU OF LAND MANAGEMENT
Washington, D. C., April 22, 1949

This plat is strictly conformable to the approved field notes, and the survey, having been correctly executed in accordance with the requirements of law and the regulations of this Bureau, is hereby accepted.

For the Director
William A. Richards
Chief, Branch of Surveys

J.G.H.

R.E.C.

1515-A

Filed in Survey Office
November 10, 1949

37 - 77

(20)

accession no. 2068

Click Here for Field Notes

46

TOWNSHIP No. 37 NORTH, RANGE No. 77 WEST of the 6TH Principal MERIDIAN.

Total number of Acres. 23015.43

Surveys Designated	By Whom Surveyed	Date of Contract	Amount of Surveys Mls	Chs	Lks	When Surveyed	Magnetic Declination
E.W.&N. Township lines	J. B. Menardi	Jany 24, 1882	17	78	42	Febr. 6, 11, 13, 1882	16° 20' East
Subdivisions	Alexander Barnett	" " "	59	74	32	June 19-24 1882	16° 30' "
Connections							
9th Stand. P.N.	Wm. O. Owen	Sept. 20, 1881	6	00	00	Oct. 12, 1881	

The above Map of Township No. 37 North Range No. 77 West of the Sixth Principal Meridian Wyoming Territory is strictly conformable to the field notes of the survey thereof on file in this Office, which have been examined and approved

Surveyor General's Office,
Cheyenne, Wyoming
May 28th 1883

Edw. C. David
Sur. Genl.

A. Gast & Co. St. Louis Mo.

1515

37 - 77

(20) Tidyfied 2087

Click Here for Field Notes

Retracement Notes, All or Part

92

9TH STANDARD PARALLEL NORTH

from the 9th to the 10th Guide Mer.dian West, betw. Ths 36 & 37 North, in Ranges 73 to 80 inclusive West of the 6th Pr. Mer.dian, Wyoming Territory.

Course S. 89°47' W.

Magnetic Variation East.

Scale 40 chains to an inch.



Surveys Designated	By whom surveyed	Date of contract	Amount of surveys - mls	chs.	lks.	When surveyed
9th Stand.d Par.l North	Wm. O. Owen	September 20th 1881	47	66	20	October 5 - 13th 1881

I hereby certify that the above diagram of the 9th Standard Parallel North, from the 9th to the 10th Guide Meridian West between Townships 36 & 37 North in Ranges 73 to 80 inclusive West of the 6th Principal Meridian Wyoming Territory, is strictly conformable to the field notes of the survey thereof on file in this office which have been examined and approved.

Surveyor-General's Office
Cheyenne, Wyo. June 4th 1883

Edw. C. Dawes

Surveyor-General

1533

(20) Indexed

2085

Click Here for Field Notes

Retracement Notes, All or Part

61

EXTERIOR LINES

of Tp's 37, 38, 39, & 40 N., Ranges 77, 78, 79, & 80 W., of 6th P.M. Wyoming Territory.

SCALE 3 MILES TO 1 INCH. MAGNETIC VARIATION EAST.

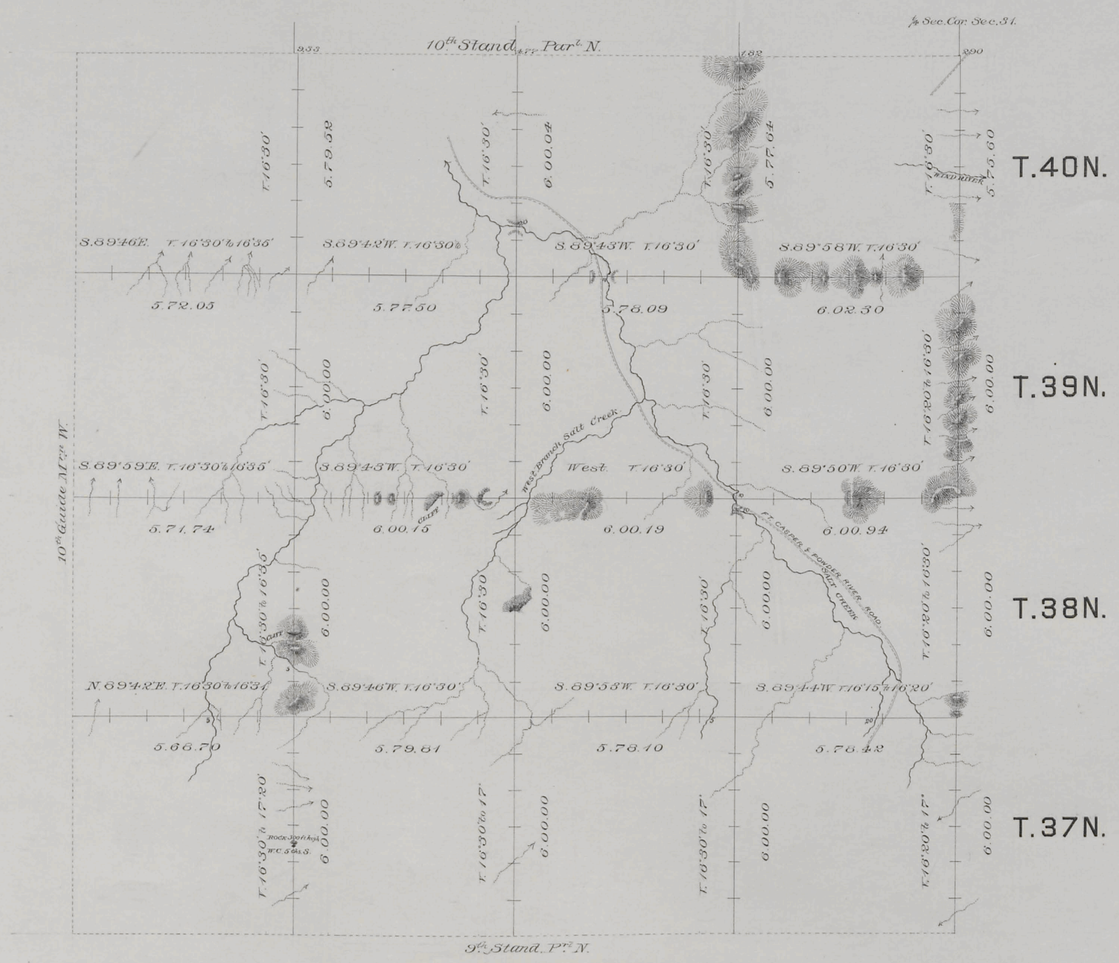

Surveys Designated.	By Whom Surveyed.	Date of Contract.	Amount of Surveys			When Surveyed.
			mls.	Chs.	lks.	
Exterior lines	J.B. Menardi	Jan. 24th 1882	167	40	79	Feb. 6th Mch 3rd 1882
Connections	" " "	" "		18	82	" " "

I hereby certify that the above diagram of the Exterior lines of Tps 37, 38, 39 & 40 N., Ranges 77, 78, 79, & 80 W., of the 6th Principal Meridian Wyoming Territory, is strictly conformable to the field notes of the survey thereof on file in this Office which have been examined and approved.

Surveyor General's Office,
Cheyenne, Wyoming May 28th 1883

Edw. C. David
" Sur. Genl.

1531