7907 **Click Here for Field Notes**

ORIGINAL

TOWNSHIP 40 NORTH, RANGE 70 WEST, OF THE SIXTH PRINCIPAL MERIDIAN, WYOMING.

SUBDIVISION OF SECTIONS 29, 30 AND 31

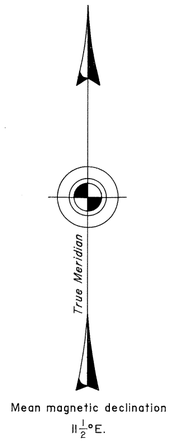

Mean magnetic declination
11½°E.

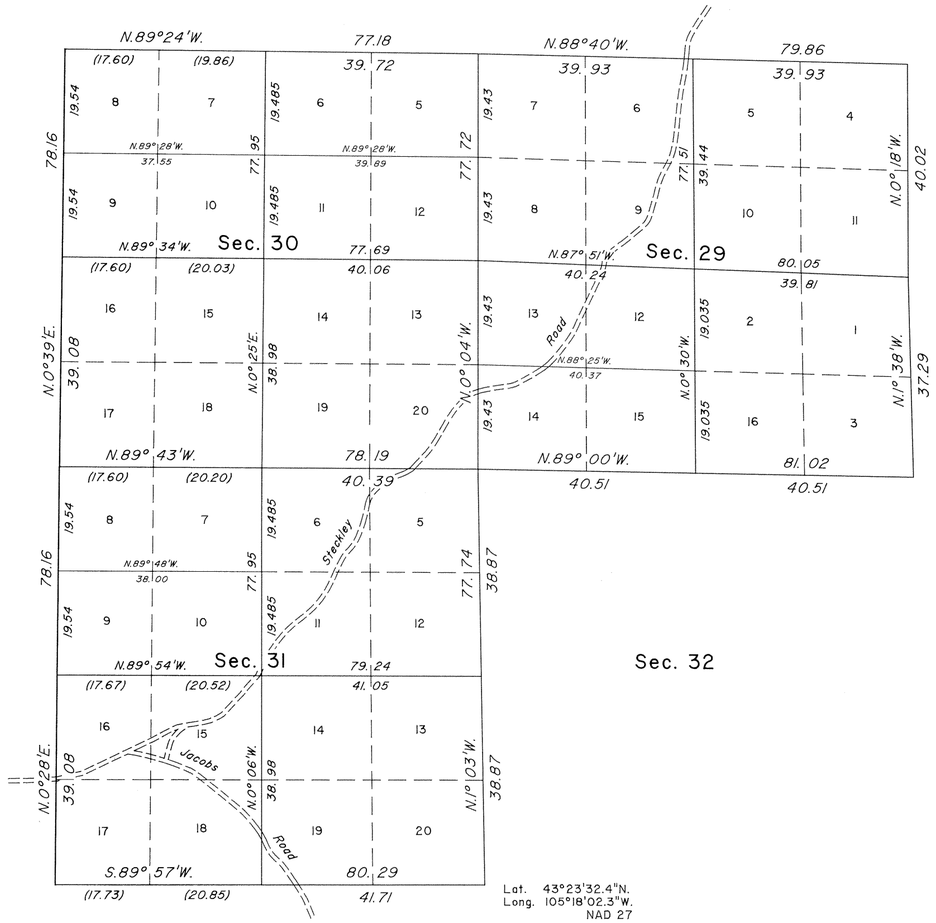

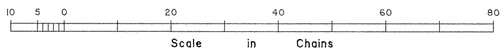

A history of surveys is contained in the field notes.

This plat represents the subdivision of sections 29, 30 and 31, T. 40 N., R. 70 W., Sixth Principal Meridian, Wyoming.

The lottings and areas are as shown on the plat accepted February 19, 1982, and the supplemental plat accepted October 18, 1985.

Survey executed by Michael D. Londe, Cadastral Surveyor, beginning May 15, 1990 and completed May 31, 1990, pursuant to Special Instructions dated May 9, 1990, for Group No. 539, Wyoming.

UNITED STATES DEPARTMENT OF THE INTERIOR
BUREAU OF LAND MANAGEMENT

Cheyenne, Wyoming June 19, 1991

This plat is strictly conformable to the approved field notes, and the survey, having been correctly executed in accordance with the requirements of law and the regulations of this Bureau, is hereby accepted.

For the Director

John P. Lee

Chief Cadastral Surveyor for Wyoming

W.H.B.

1134 C

OFFICIALLY FILED: July 29, 1991

ORIGINAL

TOWNSHIP 40 NORTH, RANGE 70 WEST, OF THE SIXTH PRINCIPAL MERIDIAN, WYOMING.

SUPPLEMENTAL PLAT

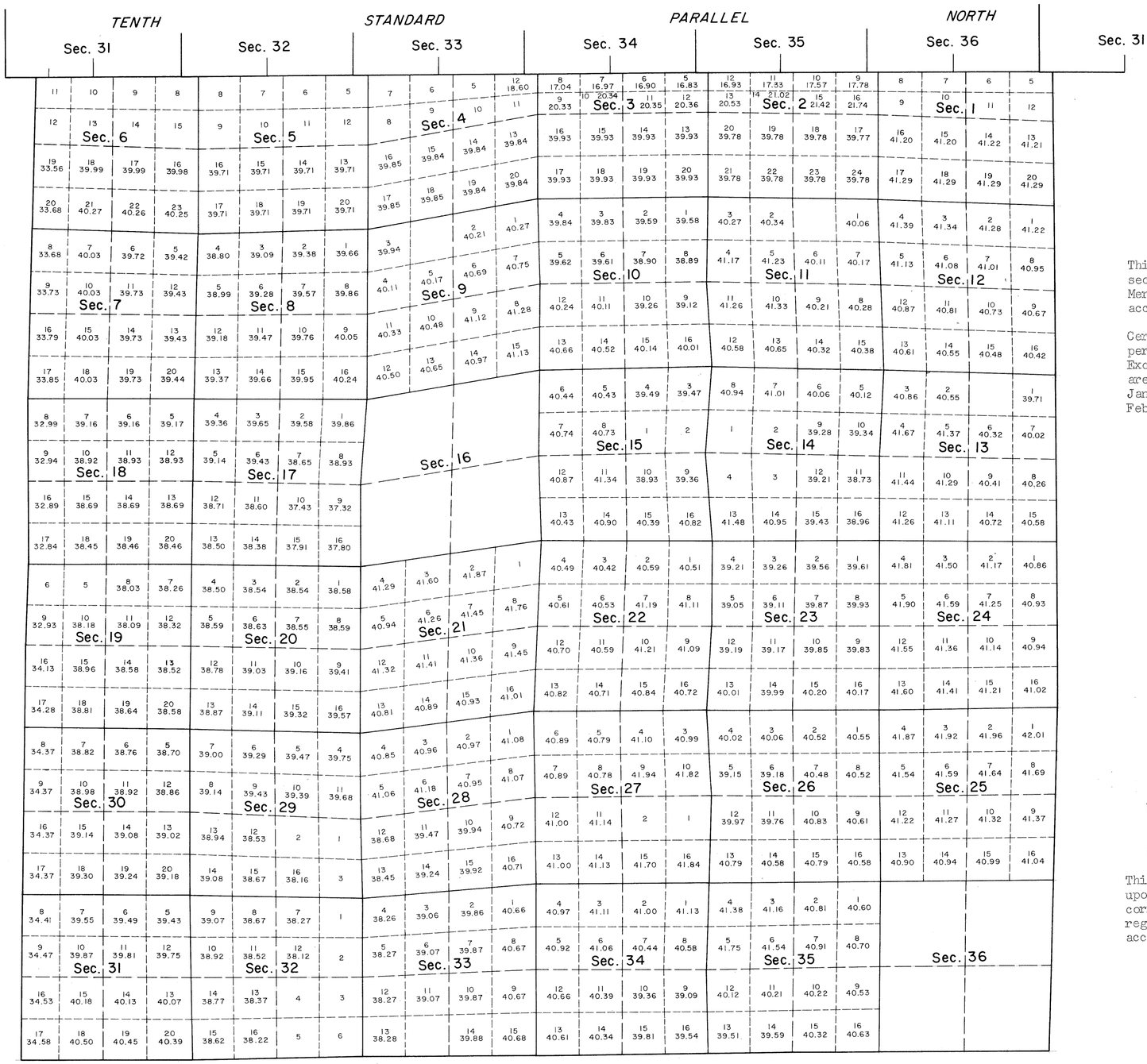

This plat showing a subdivision of certain sections, T. 40 N., R. 70 W., Sixth Principal Meridian, Wyoming, is based upon the plat accepted February 19, 1982.

Certain modified lots and areas shown hereon pertain to Federal interest estate only. Except as indicated hereon, the lottings and areas are as shown on the plat approved January 25, 1883, and the plat accepted February 19, 1982.

UNITED STATES DEPARTMENT OF THE INTERIOR
BUREAU OF LAND MANAGEMENT

Cheyenne, Wyoming October 18, 1985

This plat, showing amended lottings, is based upon the official records and, having been correctly prepared in accordance with the regulations of this Bureau, is hereby accepted.

For the Director

Richard L. Pales

Chief Cadastral Surveyor for Wyoming

W.H.B.

DDB

Click Here for Field Notes

7592 — 1134A

ORIGINAL

TOWNSHIP 40 NORTH, RANGE 70 WEST, OF THE SIXTH PRINCIPAL MERIDIAN, WYOMING.

DEPENDENT RESURVEY



Lat. 43°23'35.7" N.
Long. 105°12'02.9" W.

A history of surveys is contained in the field notes.

This plat represents the dependent resurvey of the south and east boundaries, and the subdivisional lines designed to restore the corners in their true original locations according to the best available evidence, T. 40 N., R. 70 W., Sixth Principal Meridian, Wyoming.

Except as indicated hereon, the lottings and areas are as shown on the plat approved January 25, 1883. Areas shown in parentheses are derived from dependent resurvey data and are for administrative purposes only. Boundaries of legal subdivisions containing parenthetical acreages are in no way altered.

Survey executed by Dell Cazier, Supervisory Cadastral Surveyor, beginning May 14, 1980, and completed October 15, 1980, pursuant to Special Instructions dated May 7, 1980, for Group No. 413, Wyoming.

UNITED STATES DEPARTMENT OF THE INTERIOR
BUREAU OF LAND MANAGEMENT
Denver, Colorado February 19, 1982

This plat is strictly conformable to the approved field notes, and the survey, having been correctly executed in accordance with the requirements of law amd the regulations of this Bureau, is hereby accepted.

For the Director

Acting Chief, Cadastral Survey
Examination and Approval Staff

W.H.B.

(16)

Click Here for Field Notes

93

1527

TOWNSHIP No. 40 NORTH, RANGE No. 70 WEST of the 6th Principal MERIDIAN.

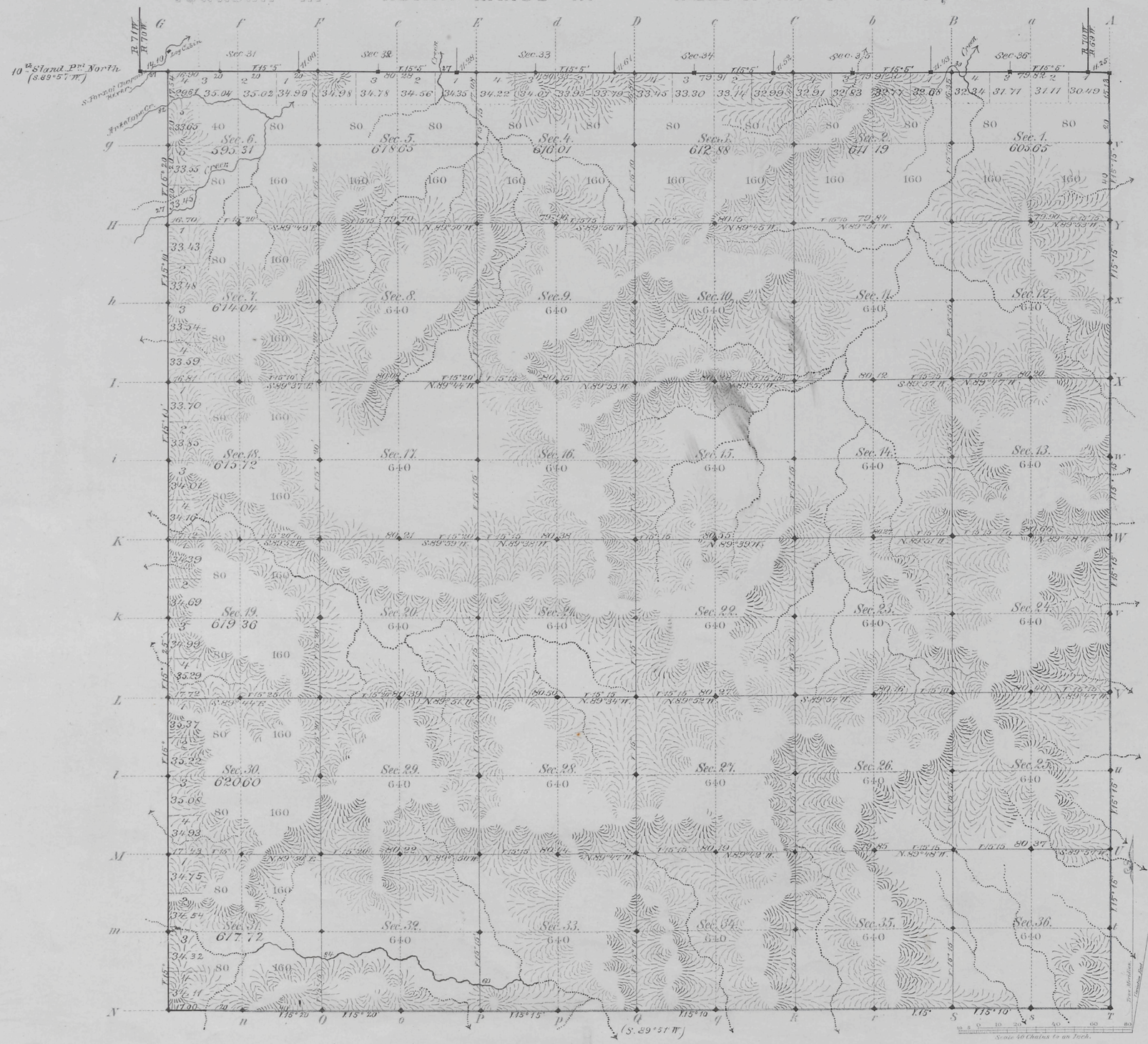

Total number of Acres. 22,847.13

Surveys Designated	By Whom Surveyed	Date of Contract	Amount of Surveys Mrs.	Chs.	Lks.	When Surveyed	Magnetic Declination
E.S.&W. Township-lines	W. H. Proctor	May 15, 1882	17	69	67	June 13, 21-22, 1882	15° 15' East
Subdivisions	J. E. Porter	" " "	59	55	23	Aug. 15-23, 1882	15° 15' " "
Connections	" " "	" " "		56	84	" " "	
10th Stand. Pm. N.	McCarthy & Moore	Febr. 2, 1881	5	77	15	Feb. 28, March 1, 1882	

The above Map of Township No. 40 North of Range No. 70 West of the Sixth Principal Meridian Wyoming Territory is strictly conformable to the field notes of the survey thereof on file in this Office, which have been examined and approved

Surveyor General's Office,
Cheyenne Wyoming
January 25th 1883

Edw. C. David
Sur. Genl.

A. Gast & Co., St. Louis, Mo.

1134

40 - 70

(18) Indexed

1783

Click Here for Field Notes

Retracement Notes, All or Part

65

EXTERIOR LINES.

Scale; 3 miles to 1 inch. Magnetic Variation East.

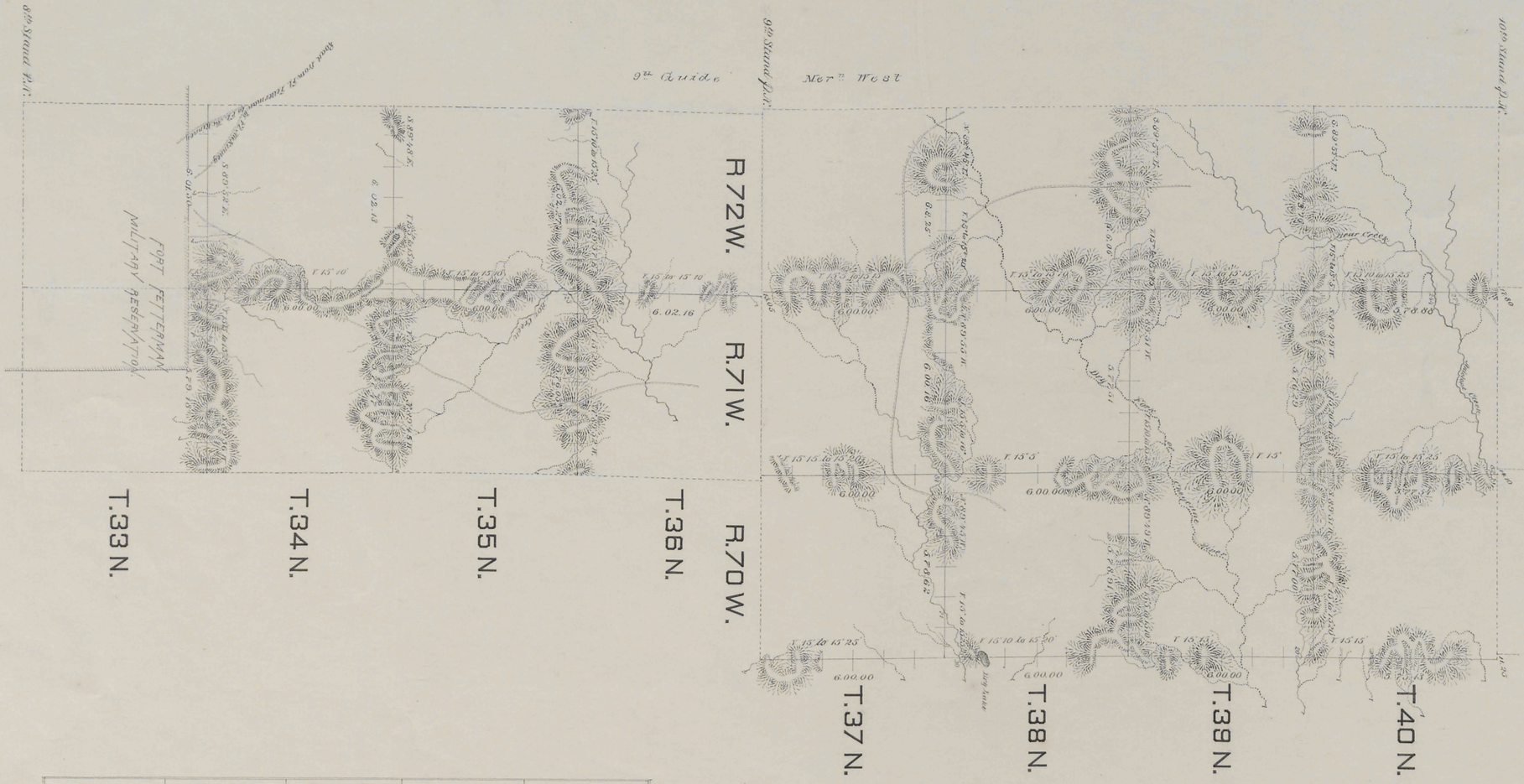

Surveys Designated	By Whom Surveyed	Date of Contract	Amount of Surveys Mls.	Chs	Lks	When Surveyed
Exteriors	W. H. Proctor	May 15, 1882	180	50	73	May 29-July 5, 1882
Connections	" " "	" " "		58	20	" " "

I hereby certify that the above map of the exterior lines of Townships No. 33, 34, 35, and 36 North, Ranges 71 and 72 West and Townships No. 37, 38, 39, and 40 North, Ranges 70, 71, and 72 West of the Sixth Principal Meridian-Wyoming Territory, is strictly conformable to the field notes of the survey thereof on file in this office, which have been examined and approved.

Surveyor General's Office
Cheyenne Wyo.
March 14th 1883

Edw. C. David
Surveyor General.

1297