8275

Click Here for Field Notes

ORIGINAL

TOWNSHIP 41 NORTH, RANGE 74 WEST, OF THE SIXTH PRINCIPAL MERIDIAN, WYOMING.

DEPENDENT RESURVEY

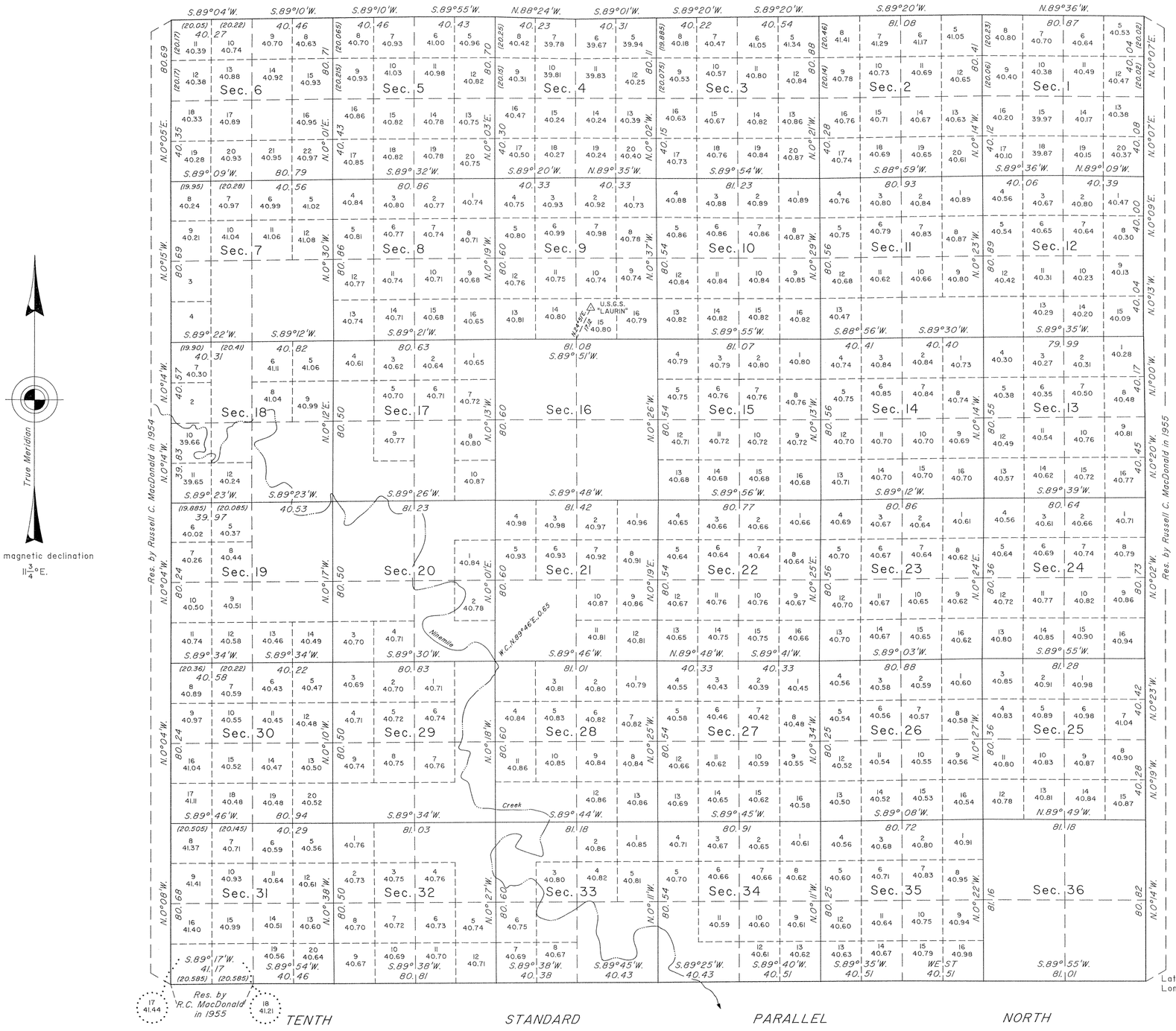

Mean magnetic declination
11¾°E.

A history of surveys is contained in the field notes.

This plat represents the dependent resurvey of a portion of the Tenth Standard Parallel North, through R. 74 W., the north boundary and the subdivisional lines, designed to restore the corners in their true original locations according to the best avaiable evidence, T. 41 N., R. 74 W., Sixth Principal Meridian, Wyoming.

Certain modified lots and areas shown hereon pertain to Federal interest estate only. Except as indicated hereon, the lottings and areas are as shown on the plat approved December 14, 1882.

Survey executed by Richard A. Kohler, Cadastral Surveyor, beginning September 23, 1996, and completed August 25, 1997, pursuant to Special Instructions dated April 3, 1995, for Group No. 601, Wyoming.

Lat. 43°28'27.11"N.
Long. 105°41'05.61"W.
NAD 83

UNITED STATES DEPARTMENT OF THE INTERIOR
BUREAU OF LAND MANAGEMENT

Cheyenne, Wyoming — May 18, 2000

This plat is strictly conformable to the approved field notes, and the survey, having been correctly executed in accordance with the requirements of law and the regulations of this Bureau, is hereby accepted.

For the Director

John P. Lee

Chief Cadastral Surveyor for Wyoming

W.H.B.

1045 A

OFFICIALLY FILED: May 23, 2000

(16)

1424

Click Here for Field Notes

4

TOWNSHIP No. 41 NORTH RANGE No. 74 WEST OF 6th PRINCIPAL MERIDIAN.

Total number of Acres, 23,037.06

Surveys Designated	By Whom Surveyed	Date of Contract	Amount of Surveys. Mls.	Chs.	Lks.	When Surveyed	Magnetic Declination.
Township lines	McCarthy & Moore	Feb. 2. 1881	17	79	84	June 30, July 8-9 1881	15° 30' East.
Subdivisions.	F. Buckley	April 27 1882	60	01	19	Oct. 27 - Nov. 2nd 1882	15° 30' " "
10th Stand. Pnl. N.	McCarthy & Moore	Feb. 2. 1881	6	0	0	March 15-16, 1881	

The above map of Township No. 41 North, Range No. 74 West of the Sixth Principal Meridian, Wyoming Territory, is strictly conformable to the field notes of the survey thereof, on file in this Office, which have been examined and approved.

Surveyor General's Office,
Cheyenne Wyoming.
December 11th 1882

Edw. C. David
Surr. Genl.

1045

41-74

(13)

Indexed

accession no 1111

Click Here for Field Notes

Retracement Notes, All or Part

65

EXTERIOR LINES.

Scale, 3 miles to an inch. Magnetic Var. East.

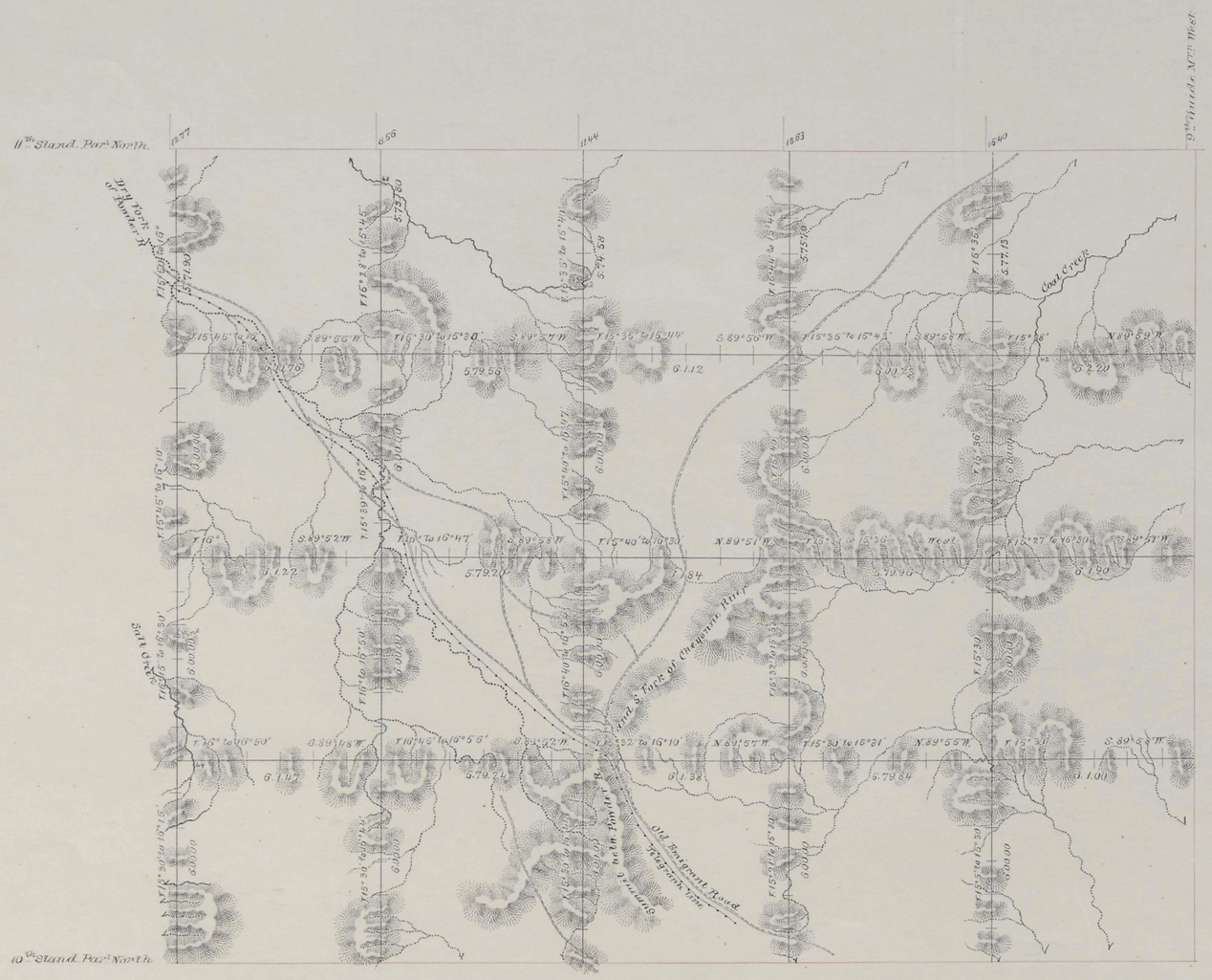

Surveys Designated	By whom surveyed	Date of Contract	Amount of Surveys Mls.	Chs.	Lks.	When Surveyed
Exterior lines	Mc Carthy & Moore	February 2, 1881	209	64	3	June 30–Aug. 8, 1881
Connections	" " "	" " "		62	80	" " "

I hereby certify that the above diagram of the exterior lines of Townships 41 to 44 N inclusive, Ranges 73 to 77 inclusive, West of the 6th Principal Meridian, Wyoming Territory, is strictly conformable to the field notes of the survey thereof on file in this Office, which have been examined & approved.

Surveyor Generals Office,
Cheyenne, Wyo. July 24th 1882.

Edw. C. David
Surveyor General.

796

Click Here for Field Notes

Retracement Notes, All or Part

10TH STANDARD PARALLEL NORTH

from the 8th to the 10th Guide Meridian West, between Townships 40 & 41 N., Ranges 65 to 80 incl. West of the 6th Prcpl. Mer. Wyo. Terr.

T. 41 N. R. 80 W.



T. 41 N. R. 79 W.

T. 41 N. R. 78 W.

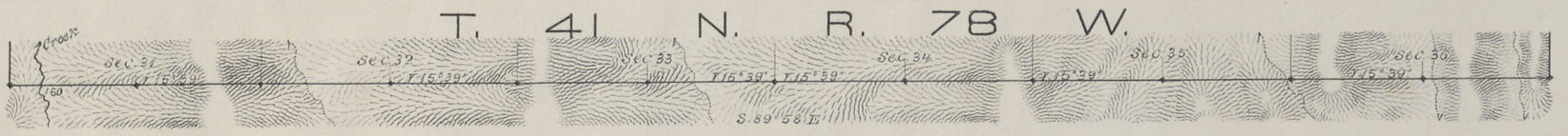

T. 41 N. R. 77 W.



T. 41 N. R. 76 W.



T. 41 N. R. 75 W.



T. 41 N. R. 74 W.

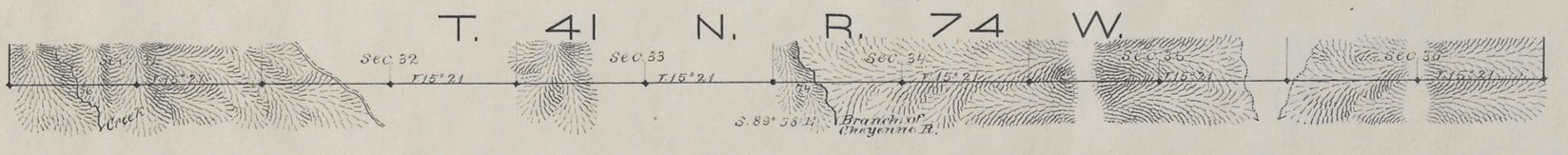

T. 41 N. R. 73 W.

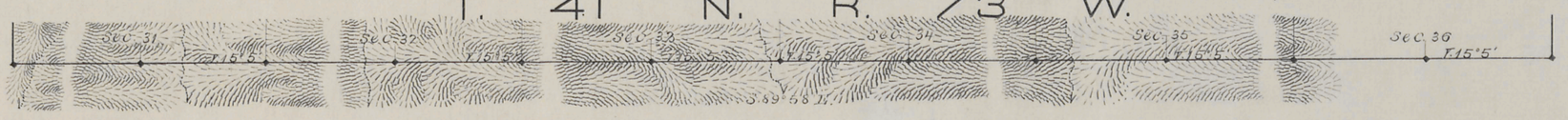

T. 41 N. R. 72 W.

T. 41 N. R. 71 W.

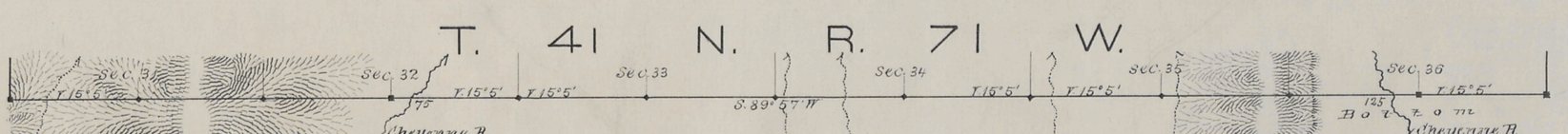

T. 41 N. R. 70 W.



T. 41 N. R. 69 W.

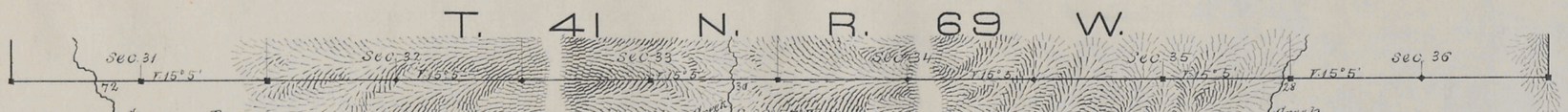

T. 41 N. R. 68 W.



T. 41 N. R. 67 W.



T. 41 N. R. 66 W.

T. 41 N. R. 65 W.



Scale, 40 Chs. to an inch.

Magnetic variat. East.

Surveys Designated	By whom surveyed	Date of Contract	Amount of Surveys			When surveyed
			m.	chs	lks	
10th Stand. Pl. North	M. Carthy E Moore	February 2nd 1881	95	65	81	Febr. 19- March 10th 1881
Connections						

I hereby certify that the above diagram of the 10th Standard Parallel North, from the 8th to the 10th Guide Mer. W., betw. Tps. 40 & 41 N., Rgs. 65 to 80 incl. West of the 6th Prcpl. Mer. Wyo. Territ. is strictly conformable to the field notes of the survey thereof on file in this Office, which have been examined and approved.

Surveyor General's Office,
Cheyenne, Wyo. July 24th 1882.

Edw. C. David
Surveyor General.

Received
Accession No. 1113

(13)

67