Ac. 6724

Click Here for Field Notes

ORIGINAL

RECEIVED JUL 5 1957

TOWNSHIP 41 NORTH, RANGE 75 WEST OF THE SIXTH PRINCIPAL MERIDIAN, WYOMING

DEPENDENT RESURVEY

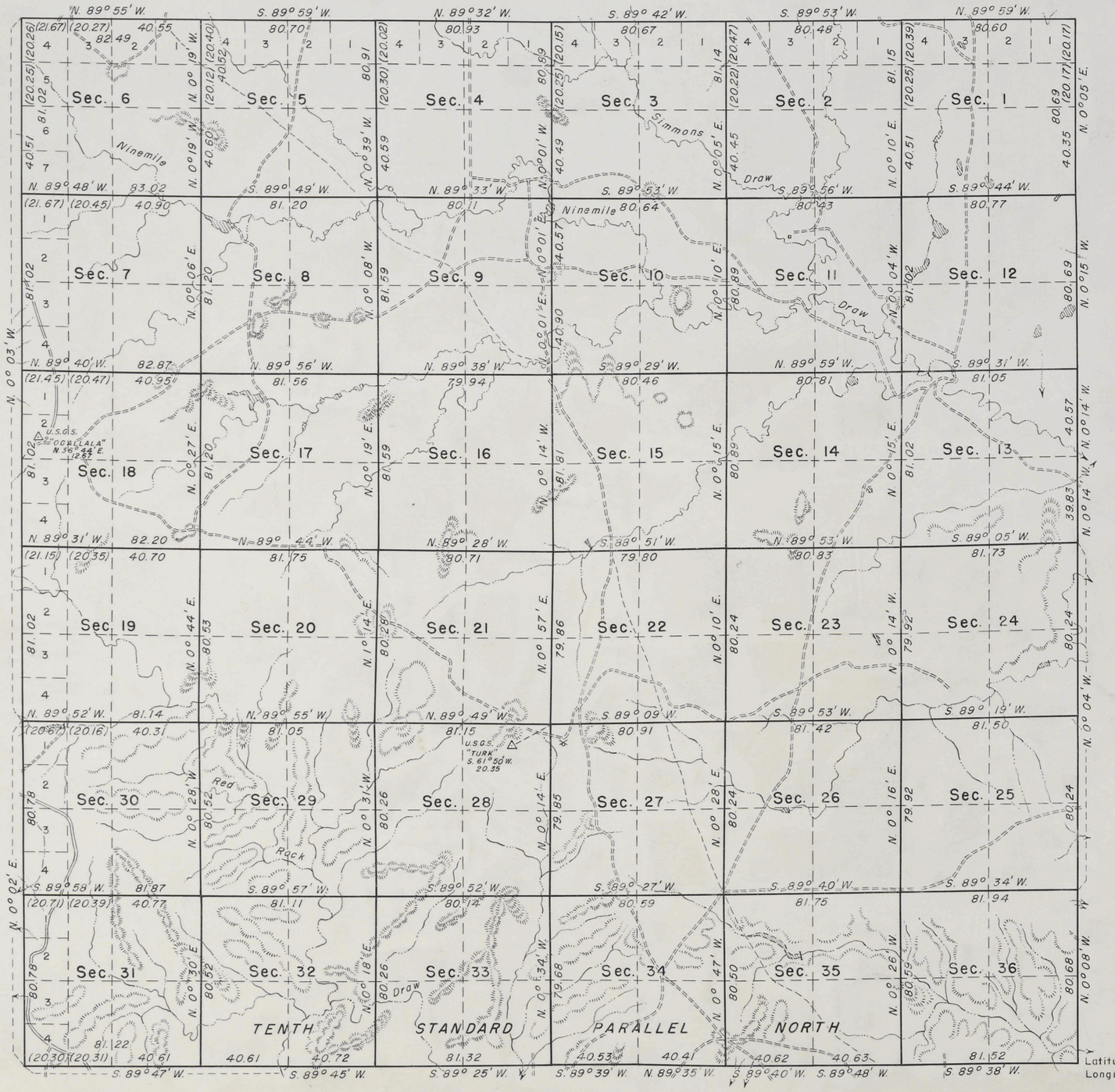

Area resurveyed: 23,078.09 acres

This plat represents a retracement and re-establishment of the Tenth Standard Parallel North through R. 75 W., and the East boundary and the Subdivisional Lines of T. 41 N., R. 75 W. of the Sixth Principal Meridian, Wyoming, designed to restore the corners in their original locations according to the best available evidence. The lottings and areas are as shown on the plat of the survey approved December 11, 1882.

The history of the earlier surveys is set forth in the field note record.

The township is rolling with the land being utilized for stock grazing. There is very little timber anywhere in the township.

The North and West boundaries were resurveyed by Russell C. MacDonald in 1954. As shown hereon, the Tenth Standard Parallel North through R. 75 W., the East boundary, and the Subdivisional Lines were resurveyed by Russell C. MacDonald October 28 to November 18, 1954, under Supplemental Special Instructions for Group 241, Wyoming dated July 26, 1954.

The topography within the sections was derived from aerial photography and coordinated with section line control.

UNITED STATES DEPARTMENT OF THE INTERIOR
BUREAU OF LAND MANAGEMENT
Washington, D. C. March 25, 1957

This plat is strictly conformable to the approved field notes, and the survey, having been correctly executed in accordance with the requirements of law and the regulations of this Bureau, is hereby accepted.

For the Director

Earl G. Harrington

Cadastral Engineering Staff Officer

M.L.L.

1049-A

41-75

(16)

1428

Click Here for Field Notes

8

TOWNSHIP Nº 41 NORTH RANGE Nº 75 WEST OF 6th PRINCIPAL MERIDIAN.

Total number of Acres. 23,078.09

Surveys Designated	By Whom Surveyed	Date of Contract	Amount of Surveys			When Surveyed	Magnetic Declination
E. W. & N. Township lines	McCarthy & Moore	Feb. 2, 1881	18	1	38	July 8 & 16 18, 1881	15° 45' East
Subdivisions.	C. Buckley	April 27, 1882	60	2	69	North. 3-9, 1882	16° " "
10th Stand. Par. N	McCarthy & Moore	Feb. 2nd 1881	6	0	0	March 14, 15, 1881	

The above Map of Township Nº 41 North, Range Nº 75 West of the 6th Principal Meridian, Wyoming Territory, is strictly conformable to the field notes of the survey thereof on file in this Office, which have been examined and approved.

Surveyor General's Office,
Cheyenne Wyoming.
December 11th 1882

Edw. C. Davis
Dep. Gen.l

1049

41 - 75

(13)

Indexed

accession no 1111

Click Here for Field Notes

Retracement Notes, All or Part

EXTERIOR LINES.

Scale, 3 miles to an inch. Magnetic Var. East.

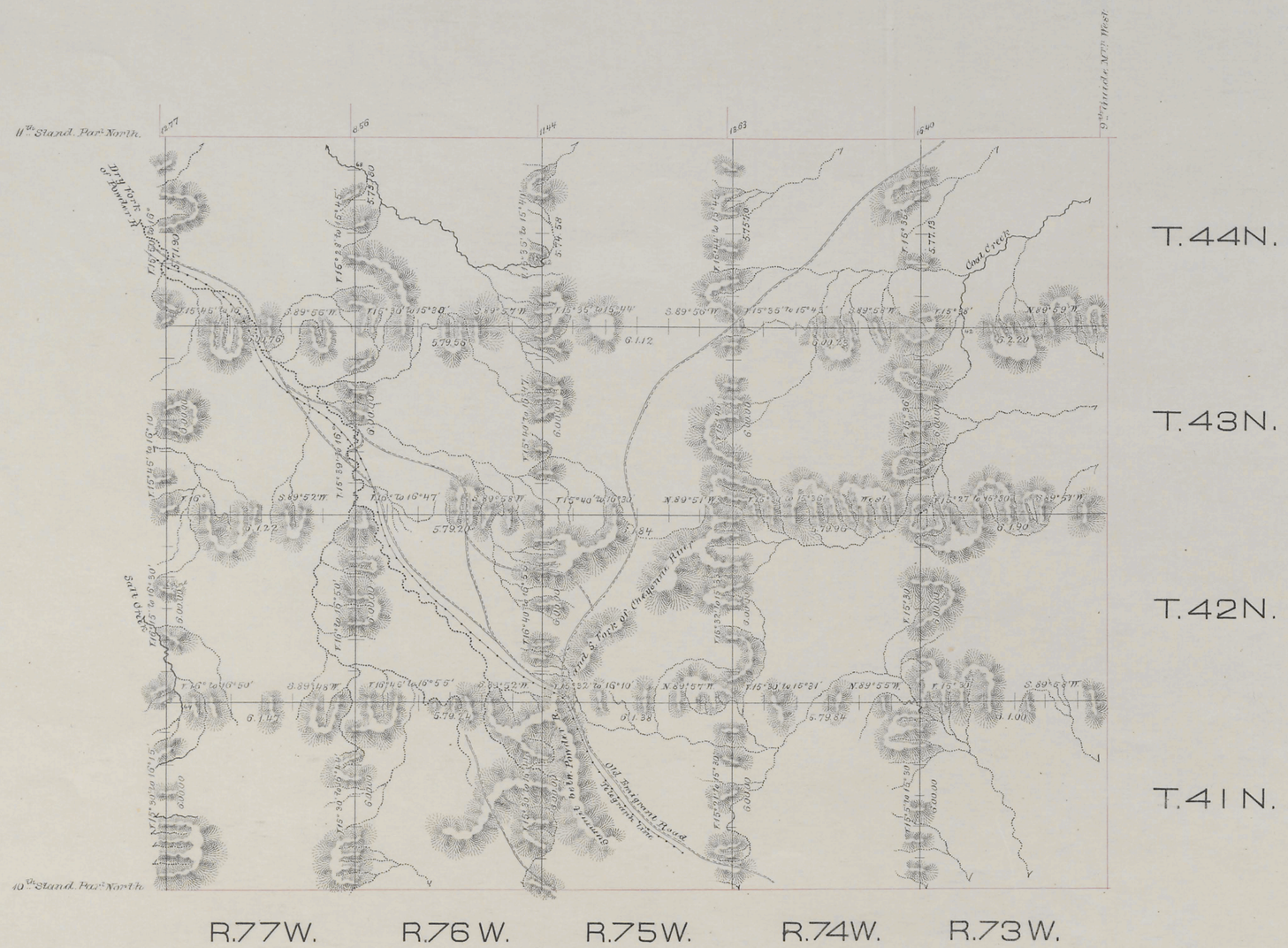

Surveys Designated	By whom surveyed	Date of Contract	Amount of Surveys Mls.	Chs.	Lks.	When Surveyed
Exterior lines	Mc Carthy & Moore	February 2, 1881	209	64	3	June 30–Aug. 8, 1881
Connections	" " "	" " "		62	80	" " "

I hereby certify that the above diagram of the exterior lines of Townships 41 to 44 N inclusive, Ranges 73 to 77 inclusive, West of the 6th Principal Meridian, Wyoming Territory, is strictly conformable to the field notes of the survey thereof on file in this Office, which have been examined & approved.—

Surveyor General's Office,
Cheyenne, Wyo. July 24th 1882.

Edw. C. David
Surveyor General.

Click Here for Field Notes

Retracement Notes, All or Part

10TH STANDARD PARALLEL NORTH

from the 8th to the 10th Guide Meridian West, between Townships 40 & 41 N., Ranges 65 to 80 incl. West of the 6th Prcpl. Mdn. Wyo. Terr.

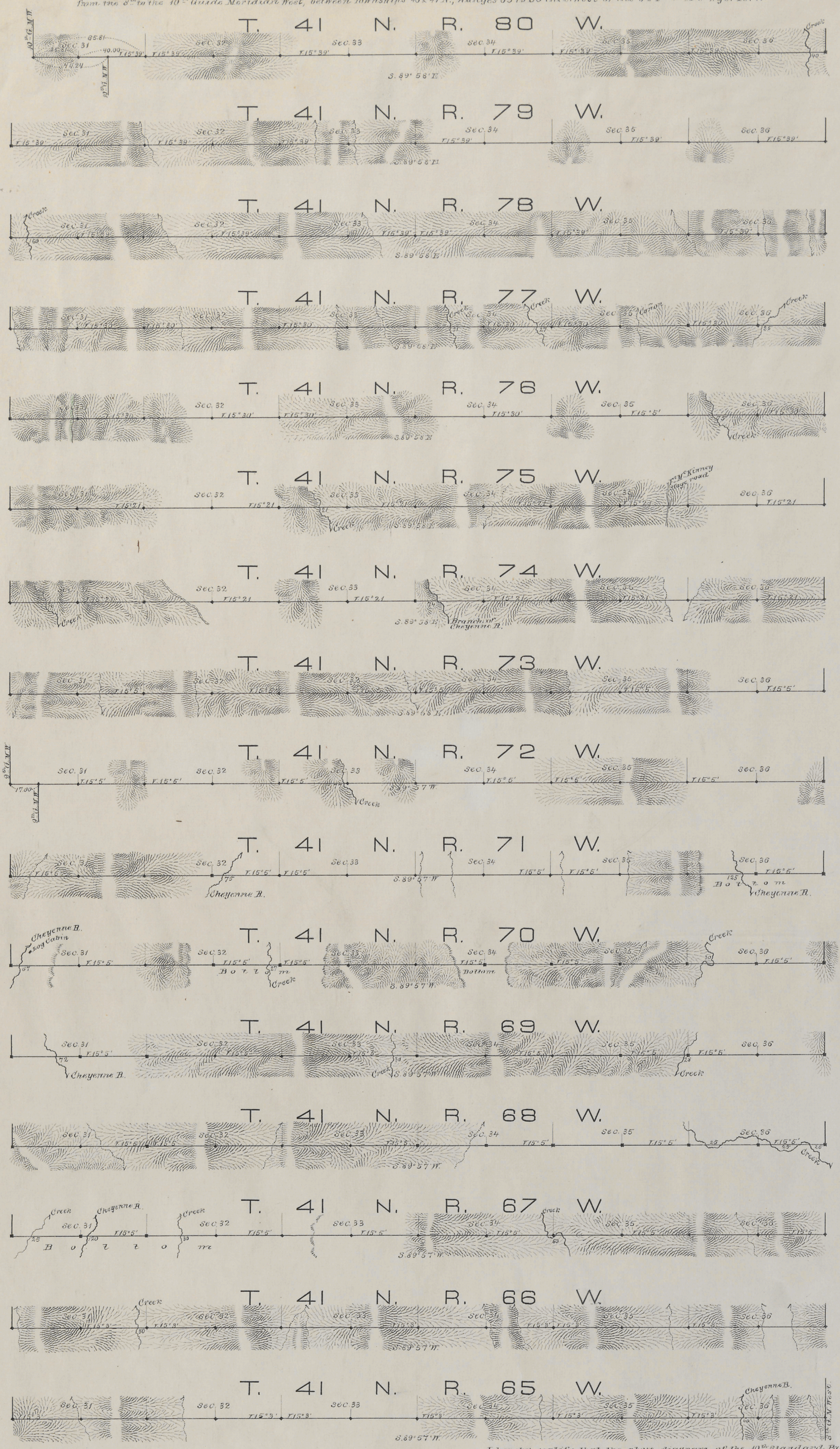

Scale, 40 chs. to an inch.

Magnetic variat. East.

Surveys Designated	By whom surveyed	Date of Contract	Amount of surveys Mls.	Chs.	Lks.	When surveyed
10th Stand. Pl. North	M. Carthy & Moore	February 2nd 1881	96	65	81	Febr. 19 - March 16th 81
Connections						

I hereby certify that the above diagram of the 10th Standard Parallel North, from the 8th to the 10th Guide Mdn. W., betw. Tps. 40 & 41 N., Rgs. 65 to 80 incl. West of the 6th Prcpl. Mdn. Wyo. Territ. is strictly conformable to the field notes of the survey thereof on file in this Office, which have been examined and approved.

Surveyor General's Office,
Cheyenne, Wyo. July 24th 1882.

Edw. C. David
Surveyor General.