Click Here for Field Notes

TOWNSHIP No. 49 NORTH, RANGE No. 61 WEST of the 6TH Principal MERIDIAN.

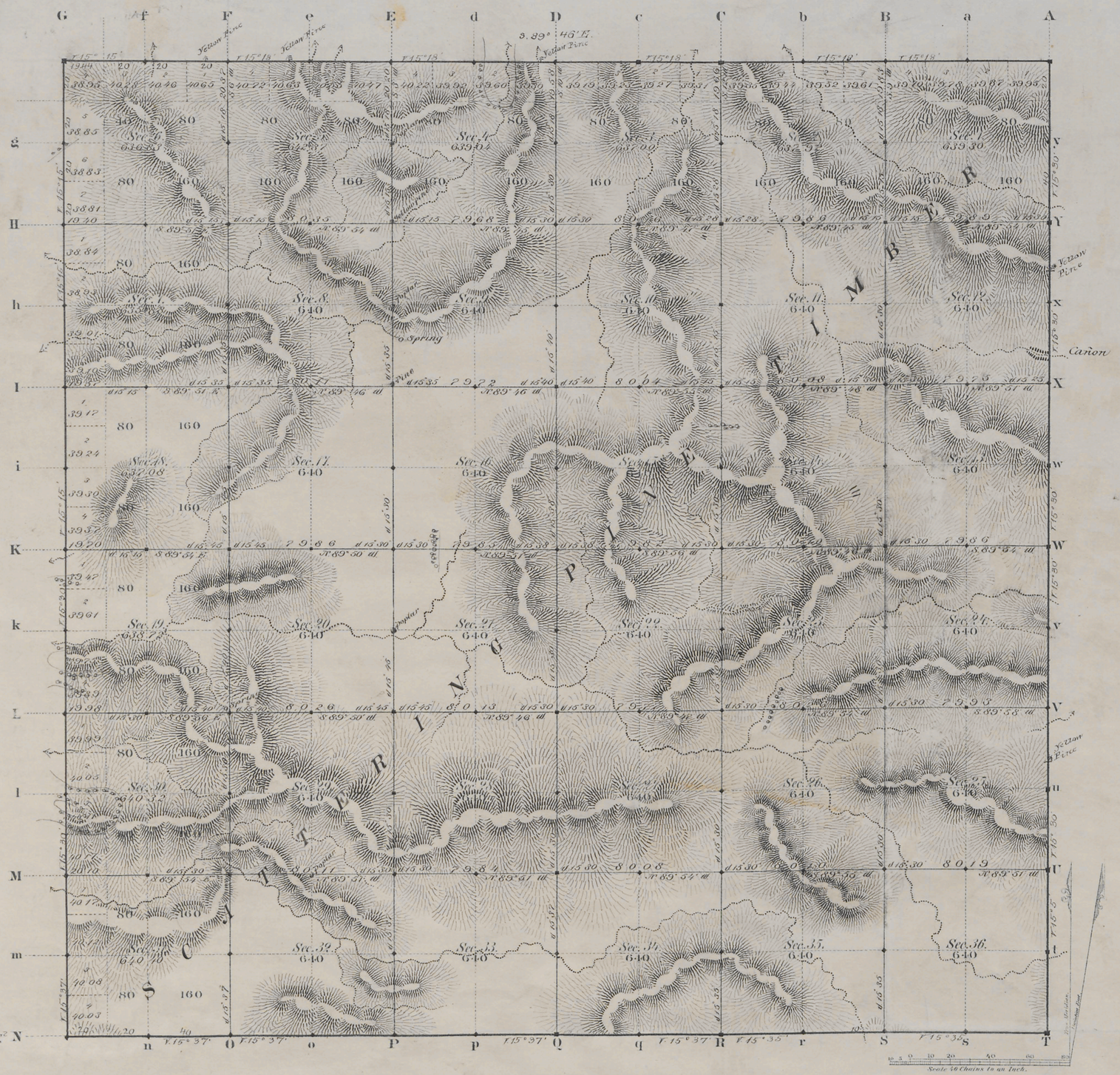

Total number of Acres 23024.86

	Surveys Designated	By Whom Surveyed	Date of Contract	Amount of Surveys Mi.	Ch.	Lks.	When Surveyed	Magnetic Declination
E. & N.	Township lines	Louis F. Stanle	Sept. 28, 1881	41	72	44	June 2, 3, 5, 1882	15° 24' East
	Subdivisions	" " "	" " "	59	78	19	June 12-22, 1882	15° 30' "
	Connections							
	W. Township line	" " "	" " "	6	00	00	October 20, 1881	
	12th Stand. P.N.	Hanson & Larson	May 6, 1881	6	00	00	May 25, 1881	

The above Map of Township No. 49 North Range No. 61 West of the Sixth Principal Meridian Wyoming Territory is strictly conformable to the field notes of the survey thereof on file in this Office, which have been examined and approved.

Surveyor Generals Office,
Cheyenne Wyoming
June 6th 1883

Edw. C. David
Surv. Genl.

A. Gast & Co. St. Louis Mo.

Click Here for Field Notes

20

2090

94 A

Township No. 49 North Range No. 61 West of the 6th. Principal Meridian: Wyoming.



Latitude 44° 11' N.
Longitude 104° 06' W.
Mean Mag. Decl.

Total number of Acres

Surveys Designated	By Whom Surveyed	Amount of Surveys M.	Ch.s	Lk.s	When Surveyed
Township lines					
Subdivisions	W.H. Thorn	6	5	4	June 19-21, 1900

The above Map of Township No. 49 North, of Range No. 61 West of the 6th. Principal Meridian, Wyoming, is strictly conformable to the field notes of the survey thereof on file in this Office, which have been examined and approved

U. S. Geological Survey
Washington, D. C.
March 6th. 1901

Chas. D. Walcott
Director.

1535 A

49 - 61

RECEIVED S. G. O.
JUN 10 1901
CHEYENNE, WYO.

44 4921

Click Here for Resurvey Notes

102

TOWNSHIP EXTERIORS

Scale 160 chains to 1 inch.

Table of Mileage

Surveys Designated	Miles	Chains	Links
12th. Standard Parallel	3	68	92
Connections	0	35	17

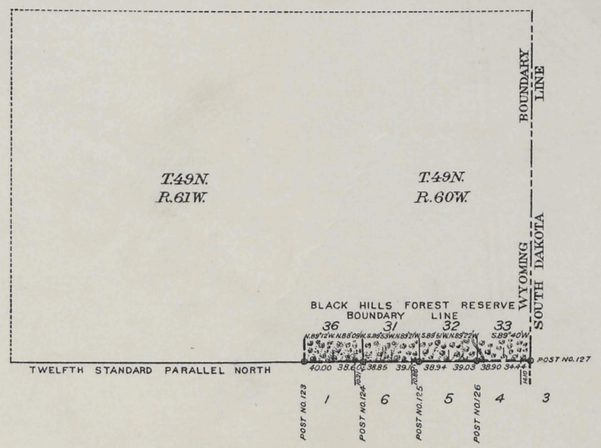

THIS PLAT
of the
retracement of the 12th. Standard Parallel North through fractional Range 60 West and part of Range 61 West, 6th. Principal Meridian, Wyoming, is strictly conformable to the field notes thereof, which have been examined approved and filed in this office.

U.S. Geological Survey
Washington D.C. *March 6th. 1901*

Chas. D. Walcott
Director

Latitude 44° 11'N.
Longitude 104° 06'W.
Mean Mag. Decl. 15° 20'E.

RECEIVED S. G. O.
JUN 10 1901
CHEYENNE, WYO.

2959

44 accession no. 4920

Click Here for Field Notes

101

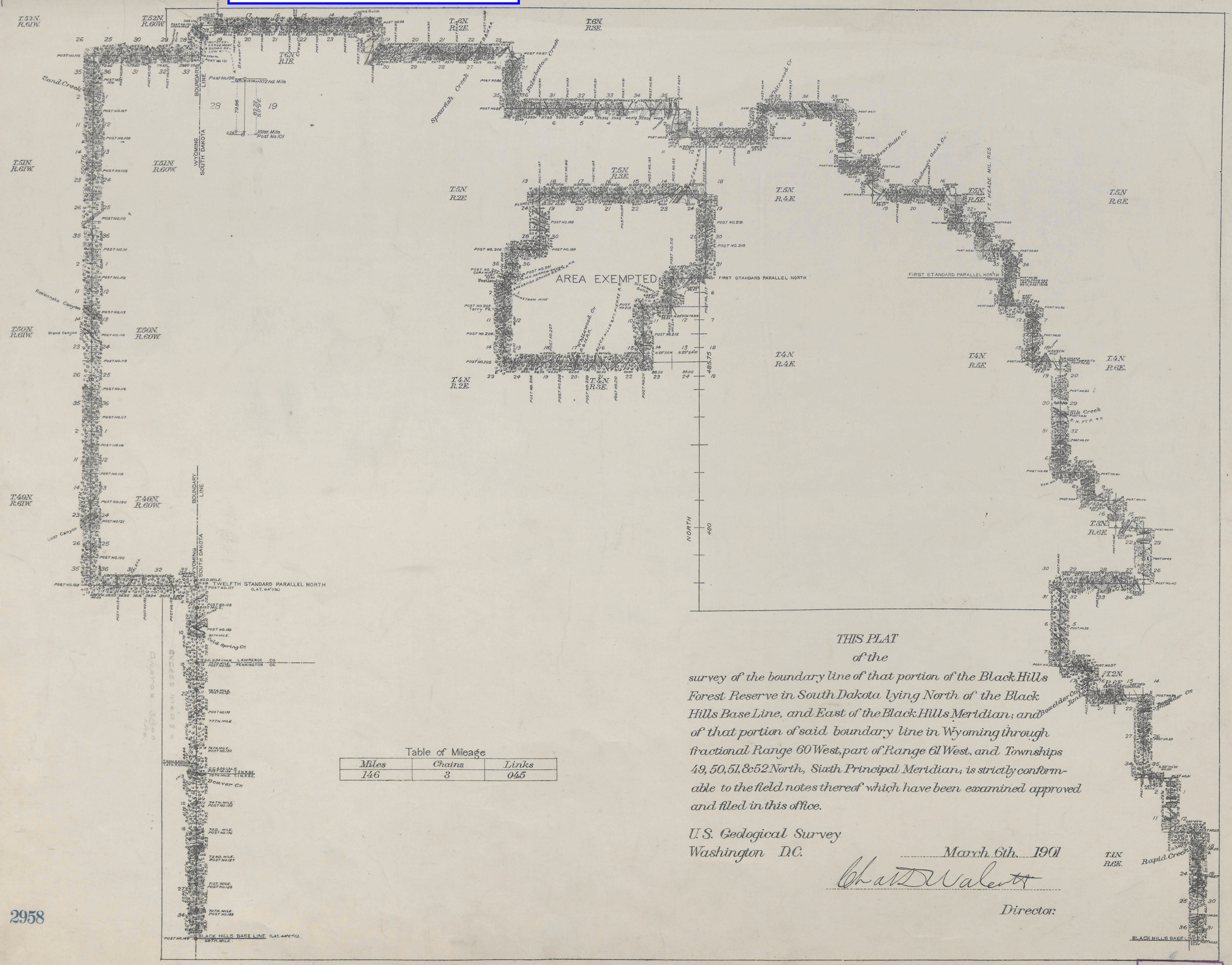

Table of Mileage

Miles	Chains	Links
146	3	045

THIS PLAT
of the
survey of the boundary line of that portion of the Black Hills Forest Reserve in South Dakota lying North of the Black Hills Base Line, and East of the Black Hills Meridian; and of that portion of said boundary line in Wyoming through fractional Range 60 West, part of Range 61 West, and Townships 49, 50, 51, & 52 North, Sixth Principal Meridian; is strictly conformable to the field notes thereof which have been examined approved and filed in this office.

U.S. Geological Survey
Washington D.C. March 6th. 1901

Charles D. Walcott
Director.

2958

RECEIVED S. G. O.
JUN 10 1901
CHEYENNE, WYO.

(20) Indexed

2097

Click Here for Field Notes

100

Exterior Lines.

Scale 3 miles to 1 inch. Magnetic variation E.

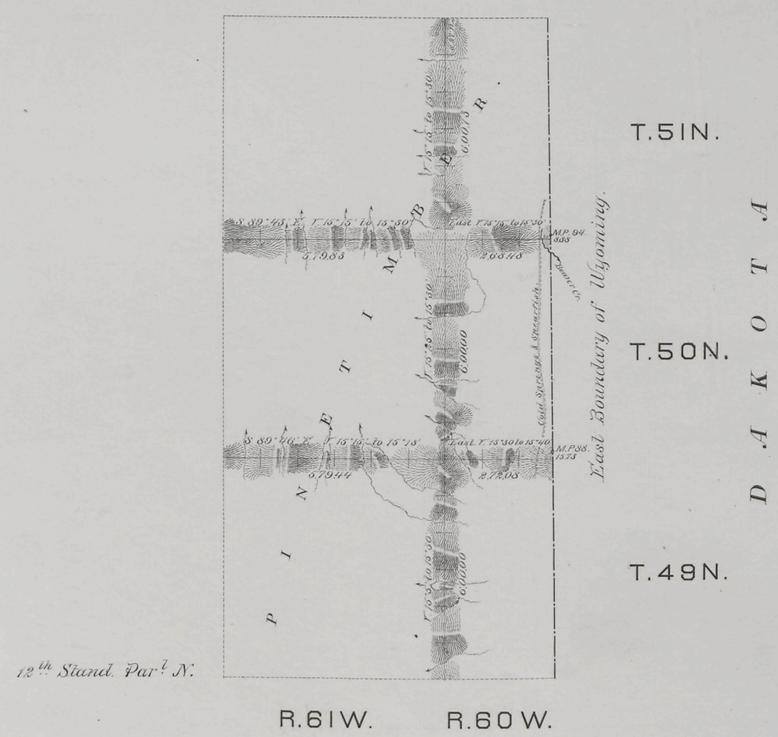

Surveys Designated	By whom surveyed	Date of contract	Amount of surveys mls.	chs	lks.	When surveyed.
Exterior lines	Louis F. Stahle	Sept 28. 1881	35	60	56	June 2-9. 1882
Connections	- - -	- - -		24	61	- - -

I hereby certify that the above diagram of the exterior lines of Tps. No. 49, 50 & 51 N. Rgs. No. 60 & 61 West of the 6th Principal Meridian, Wyoming Territory, is strictly conformable to the field notes of the survey thereof on file in this Office, which have been examined and approved.

Surveyor General's Office,
Cheyenne Wyo. June 6th 1883.

Edw. C. David
Surveyor General.

1538

Indices (14) 1171

Click Here for Field Notes

Ret. Field Notes

12TH STANDARD PARALLEL NORTH

from the 8th Guide Meridian West, betw. Tps. 48 & 49 North, to the East Boundary of Wyoming.

(Course East.)



Scale, 40 chains to an inch.

Magn. Var. East.

Surveys Designated	By whom surveyed	Date of Contract	Amount of Surveys mls	chs.	lks.	When Surveyd
12th Stand. Par. N.	Hanson & Carson	May 6th 1881	26	75	50	May 23-25, 1881
Connections	" " "	" " "	0	57	0	May 25, 1881

I hereby certify, that the above diagram of the 12th Stand. Parall. North, from the 8th Guide Mer. West, betw. Tps. 48 & 49 N., to the East Boundary of Wyom. is strictly conformable to the field notes of the survey thereof on file in this Office, which have been examined and approved.

Surveyor Generals Office.

Cheyenne, Wyo. Aug. 3rd 1882.

Edw. C. David

Surveyor General.

850

Township 49 North, Range 61 West, Sixth Principal Meridian, Wyoming

Click on the survey number to view the plat(s).

Homestead Entry Survey No.	Section 1	2	3	4	5	6	7	8	9	10	11	12	13	14	15	16	17	18	19	20	21	22	23	24	25	26	27	28	29	30	31	32	33	34	35	36
80																									**X**											