Ac. 6906

ORIGINAL

TOWNSHIP 49 NORTH, RANGE 65 WEST, OF THE SIXTH PRINCIPAL MERIDIAN, WYOMING.

SUPPLEMENTAL PLAT OF SECTION 6

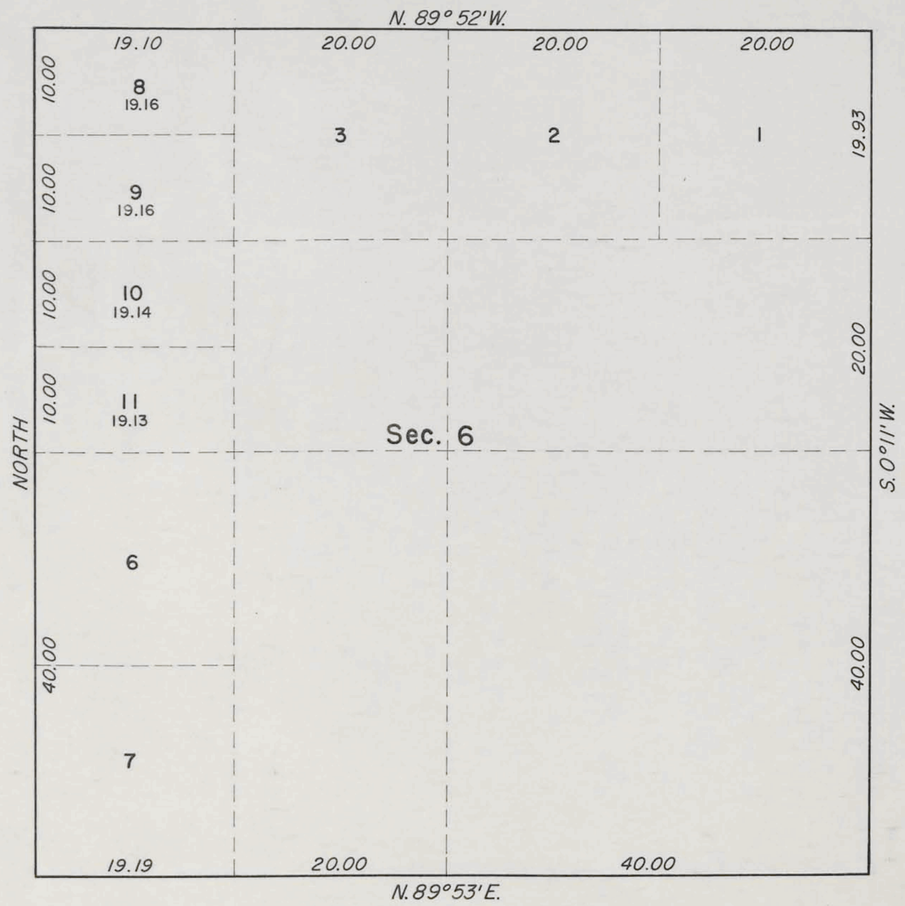

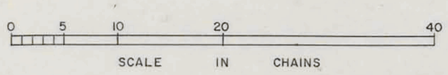

This supplemental plat of Section 6, Township 49 North, Range 65 West of the Sixth Principal Meridian, Wyoming, shows a subdivision of original Lots 4 and 5, based upon the plat approved July 28, 1883, to which reference will be made for areas not shown hereon.

UNITED STATES DEPARTMENT OF THE INTERIOR
BUREAU OF LAND MANAGEMENT
Washington, D.C. May 6, 1963

This plat, showing amended lottings, is based upon the official records, and having been correctly prepared in accordance with the regulations, is hereby accepted.

For the Director

E. E. Lennington

Chief, Division of Engineering

Filed in Land Office May 28, 1963

1560-A

49-65

(21)

Click Here for Field Notes

accession no. 2135

36

TOWNSHIP Nº 49 NORTH, RANGE Nº 65 WEST of the 6TH Principal MERIDIAN.

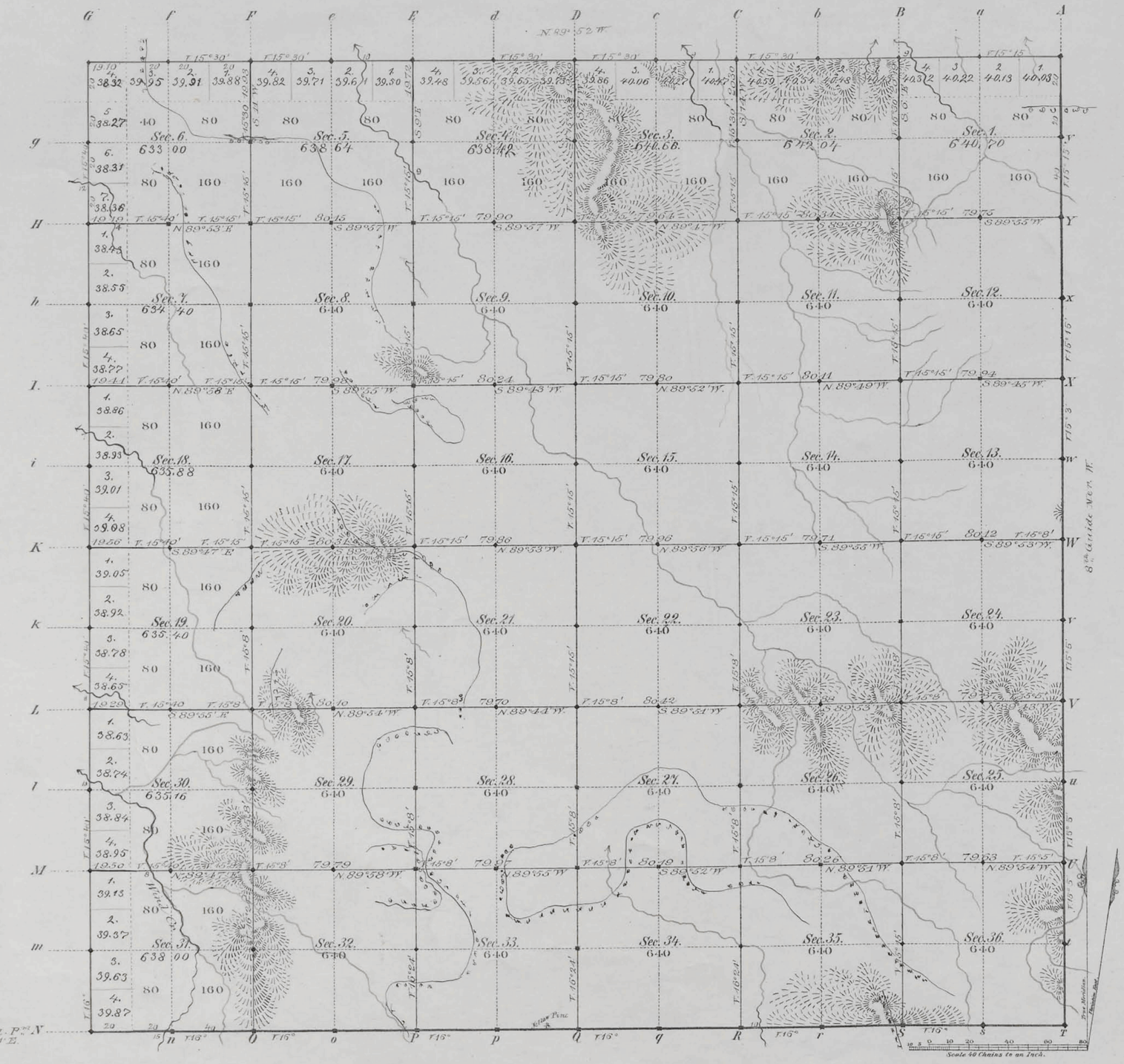

Total number of Acres. 23012.30

Surveys Designated	By Whom Surveyed	Date of Contract	Amount of Surveys M. Ch. Lks.	When Surveyed	Magnetic Declination
N. Township line	Ed. F. Stanle	April 22, 1882	5 79 10	Dech 15, 1882	15° 30' East
Subdivisions	" " "	" " "	59 76 60	Dcbr 20-22, 1882	15° 12' " "
Connections					
W. Township L.	S. A. Hanson	July 19 1882	6 00 00	Aug. 18, 1882	
8th Guide M. W.	L. F. Stanle	Sept. 28, 1881	6 00 00	Oct. 10, 1881	
12th Stand. P.N.	E. F. Stanle	Aug. 12, 1880	6 00 00	July 5, 1881	

The above Map of Township No. 49 North Range No. 65 West of the Sixth Principal Meridian Wyoming Territory is strictly conformable to the field notes of the survey thereof on file in this Office, which have been examined and approved

Surveyor Generals Office, Cheyenne Wyoming July 28th 1883

Edw. C. Baird Surv. Genl.

A. Gast & Co., St. Louis, Mo.

1560

49 - 65

(21)

Indexed

2189

Click Here for Field Notes

51

Exterior Lines.

Scale 3 miles to 1 inch. Magnetic Variation E.

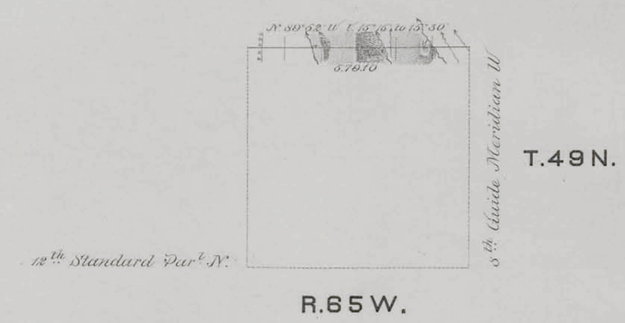

Surveys designated	By whom surveyed	Date of contract	Amt. of surveys			When surveyed
			mls.	chs.	lks.	
Exterior lines	Ed. F. Stahle	April 22 1882.	5	79	10	Dec. 15 1882.

I herby certify that the above diagram of the Exterior lines of T. 49 N. R. 65 West of the Sixth Principal Meridian, Wyoming Territory, is strictly conformable to the field notes of the survey thereof on file in this Office, which have been examined & approved.

Surveyor General's Office
Cheyenne Wyo. July 28th 1883.

Edw. C. David
Surveyor General.

1587

(17)
Indexed

1707

Click Here for Field Notes

Retracement Notes, All or Part

90

EXTERIOR LINES.

Scale 3 miles to 1 inch; Magnetic Var. East.

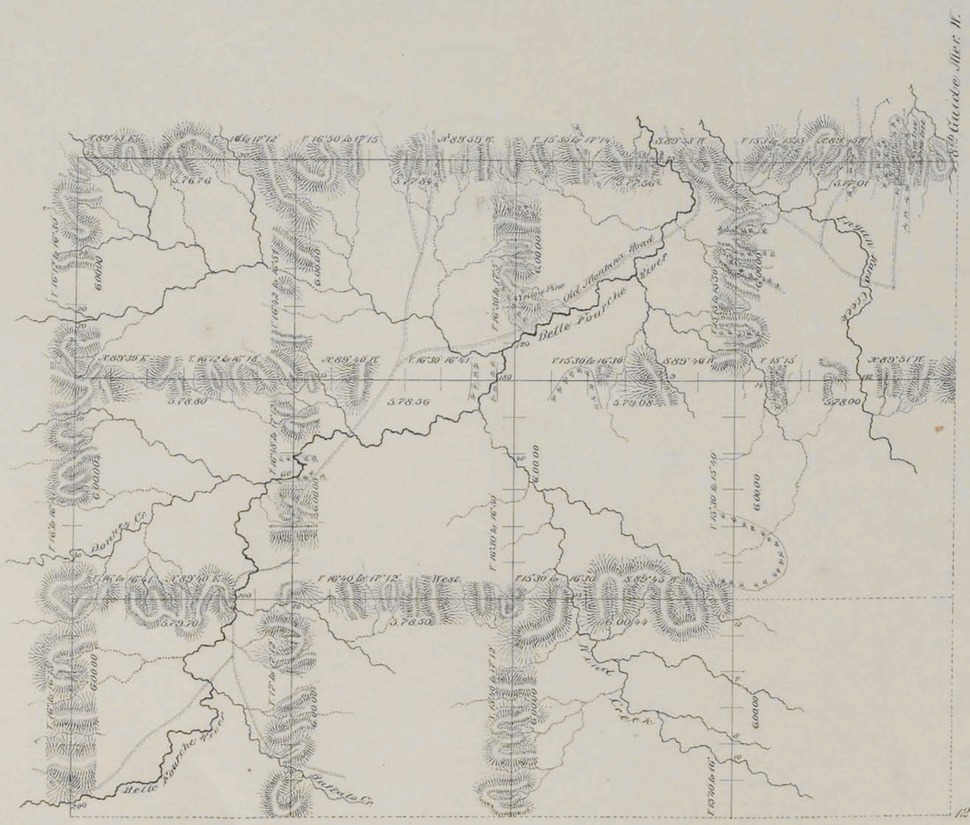

T. 51 N.

T. 50 N.

T. 49 N.

R. 68 W. R. 67 W. R. 66 W. R. 65 W.

Surveys Designated.	By Whom Surveyed.	Date of Contract.	Amount of Survey. Mls.	Chs.	Lks.	When Surveyed.
Exterior lines	S.A. Hunsan	July 19, 1882	137	62	25	Aug.t Sept. 5 1882

I hereby certify that the above diagram of Townships No. 49, 50, & 51 North, Ranges No. 66, 67, & 68 West, and Township No. 51 North, Range No. 65 West of the Sixth Principal Meridian — Wyoming Territory - is strictly conformable to the field notes of the survey thereof on file in this Office, which have been examined and approved.

Surveyor General's Office,
Cheyenne Wyo.
Feby 23rd 1883

Edw. C. David
"
Surveyor General.

1231

Indexed (14)   accession no. 1265

8TH GUIDE MERIDIAN WEST

from the 12th to the 13th Standard Parallels North between Ranges 64 and 65 West of the 6th Pr'l Meridian

Scale 40 chains to an inch

Magnetic Variation East

Surveys Designated	By whom surveyed	Date of Contract	Amount of Surveys mls.	chs.	lks.	When surveyed
8th Guide Mer'dn W.	Louis F. Stahle	September 28. 1881	24	0	0	October 10-13. 1881

I hereby certify that the above diagram of the 8th Guide Meridian West from the 12th to the 13th Standard Parallels North, between Ranges 64 & 65 West of the 6th Principal Meridian, Wyoming Territory is strictly conformable to the field notes of the Survey thereof, on file in this Office, which have been examined and approved.

Surveyor General's Office
Cheyenne Wyo. Oct. 4th 1882.

Edw. C. David
Surveyor General

931

11. 845 73.

Indexed

12TH. STANDARD PARALLEL NORTH.

from the 8th to the 10th Guide Meridian West, betw. Townships 48 & 49 North, Ranges 65 to 80 West of the 6th Principal Meridian, Wyom. Territory.— Course N. 89° 51' E.

T. 49 N. R. 80 W.

T. 49 N. R. 79 W.

T. 49 N. R. 78 W.

T. 49 N. R. 77 W.

Bottom land.

T. 49 N. R. 76 W.

T. 49 N. R. 75 W.

T. 49 N. R. 74 W.

T. 49 N. R. 73 W.

T. 49 N. R. 72 W.

T. 49 N. R. 71 W.

T. 49 N. R. 70 W.

T. 49 N. R. 69 W.

T. 49 N. R. 68 W.

T. 49 N. R. 67 W.

T. 49 N. R. 66 W.

T. 49 N. R. 65 W.

Yellow Pine

Pine Timber

Click Here for Field Notes

Retracement Notes, All or Part

Scale, 40 chains to an inch.

Magnetic variation East.

Surveys Designated	By whom surveyed	Date of Contract	Amount of Surveys: Miles	Chs.	Lks.	When Surveyed
12th Stand. Parl. N.	Edw. F. Stahle	Aug. 12, 1880	96	00	00	June & July 1881.

I hereby certify that the above diagram of the 12th Standard Parallel N. from the 8th to the 10th Guide Meridian W. betw. Tps. 48 & 49 N., Ranges 65 to 80 W. of the 6th prin. Mer. Wyom. Terr. is strictly conformable to the field notes of the survey thereof on file in this Office, which have been examined and approved.

Surveyor General's Office,
Cheyenne, Wyo. Sept. 17th 1881.

Edw. C. David
Surveyor General.