8231

Click Here for Field Notes

ORIGINAL

TOWNSHIP 50 NORTH, RANGE 66 WEST, OF THE SIXTH PRINCIPAL MERIDIAN, WYOMING.

DEPENDENT RESURVEY

A history of surveys is contained in the field notes.

A portion of the west boundary was dependently resurveyed by James D. Claflin and Ryan R. Lorenzen during the resurvey of T. 50 N., R. 67 W., executed concurrently under this same group.

This plat represents the dependent resurvey of the south boundary, and portions of the east boundary and subdivisional lines designed to restore the corners in their true original locations according to the best available evidence, T. 50 N., R. 66 W., Sixth Principal Meridian, Wyoming.

Certain modified lots and areas shown hereon pertain to Federal interest estate only. Except as indicated hereon, the lottings and areas are as shown on the plat approved Febraury 23, 1883.

Survey executed by James D. Claflin, Supervisory Cadastral Surveyor, and Ryan R. Lorenzen, Survey Technician, beginning July 27, 1993, and completed August 26, 1993, pursuant to Special Instructions dated March 17, 1993, for Group No. 578, Wyoming.

UNITED STATES DEPARTMENT OF THE INTERIOR
BUREAU OF LAND MANAGEMENT

Cheyenne, Wyoming September 28, 1998

This plat is strictly conformable to the approved field notes, and the survey, having been correctly executed in accordance with the requirements of law and the regulations of this Bureau, is hereby accepted.

For the Director

Chief Cadastral Surveyor for Wyoming

W.H.B.

1012 D

OFFICIALLY FILED: November 12, 1998

Click Here for Field Notes

7386

ORIGINAL

SHEET 1 OF 2

TOWNSHIP 50 NORTH, RANGE 66 WEST, OF THE SIXTH PRINCIPAL MERIDIAN, WYOMING

DEPENDENT RESURVEY AND SURVEY

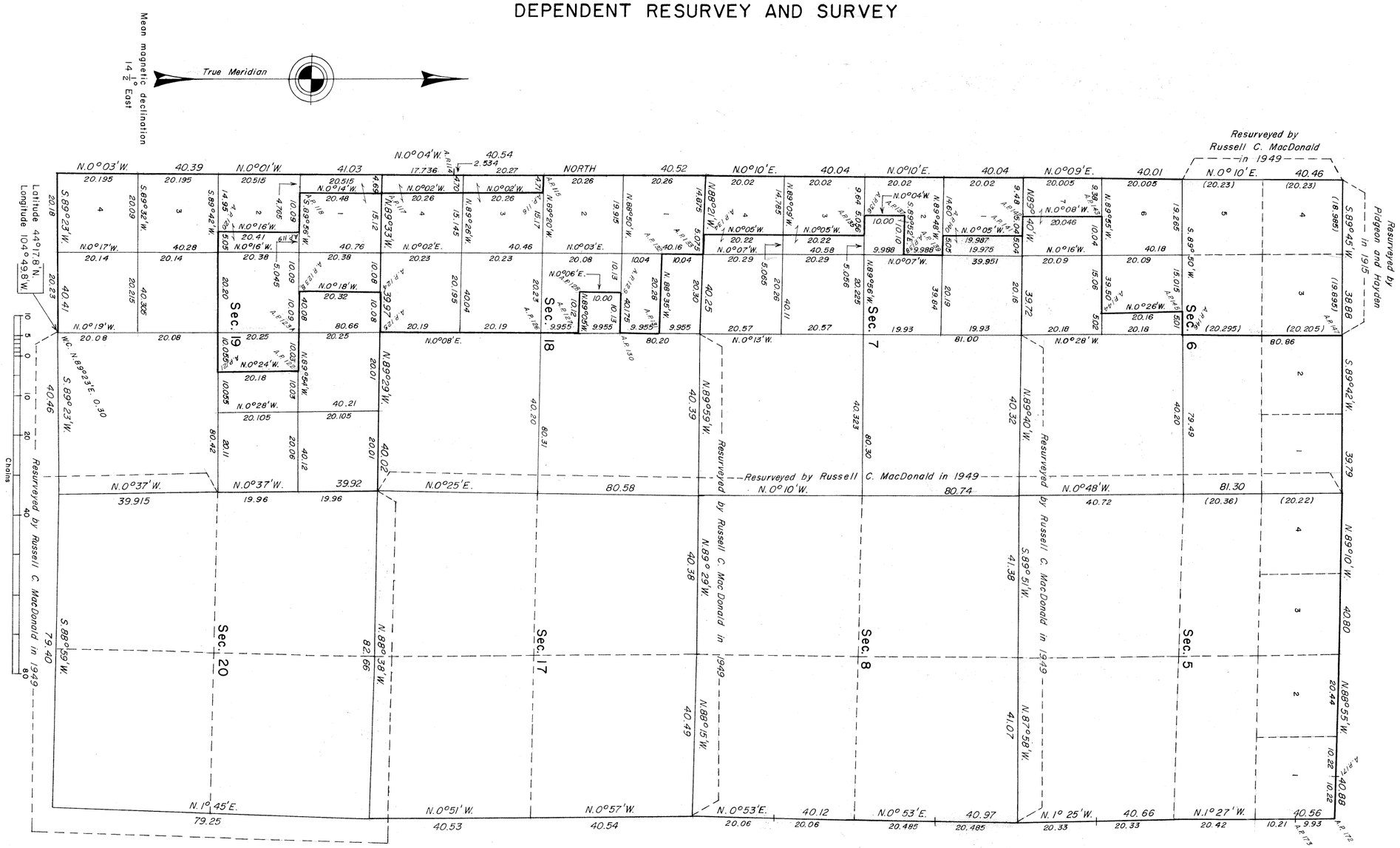

A history of surveys is contained in the field notes.

This plat, in two sheets, represents a dependent resurvey of a portion of the subdivisional lines, designed to restore the corners in their true original locations according to the best available evidence, and the survey of a portion of the subdivision lines within a number of sections, and the survey and/or traverse of the Keyhole Reservoir Boundary, T. 50 N., R. 66 W., Sixth Principal Meridian, Wyoming.

The lottings and areas are as shown on the plat approved February 23, 1883.

Survey executed by Gilbert V. Olson, Cadastral Surveyor, September 15, 1969 to November 14, 1969, under Special Instructions dated April 16, 1964, for Group No. 280-3, Wyoming.

UNITED STATES DEPARTMENT OF THE INTERIOR
BUREAU OF LAND MANAGEMENT
Washington, D.C. January 5, 1978

This plat is strictly conformable to the approved field notes, and the survey, having been correctly executed in accordance with the requirements of law and the regulations of this Bureau, is hereby accepted.

For the Director

Bernard W. Hodge

Chief, Division of Cadastral Survey

Res

1012B

TOWNSHIP 50 NORTH, RANGE 66 WEST, OF THE SIXTH PRINCIPAL MERIDIAN, WYOMING

DEPENDENT RESURVEY AND SURVEY

Reference should be made to Sheet No. 1 for survey information.

UNITED STATES DEPARTMENT OF THE INTERIOR
BUREAU OF LAND MANAGEMENT
Washington, D.C. January 5, 1978

This plat is strictly conformable to the approved field notes, and the survey, having been correctly executed in accordance with the requirements of law and the regulations of this Bureau, is hereby accepted.

For the Director

Bernard W. Dolan

Chief, Division of Cadastral Survey

Res

1012C

Click Here for Field Notes

Acces. 6564

ORIGINAL

TOWNSHIP 50 NORTH, RANGE 66 WEST, OF THE SIXTH PRINCIPAL MERIDIAN, WYOMING

DEPENDENT RESURVEY

RECEIVED
FEB 1 1954
Bureau of Land Management
Land & Survey Office
Cheyenne, Wyoming

Latitude 44°21' N.
Longitude 104°43' W.

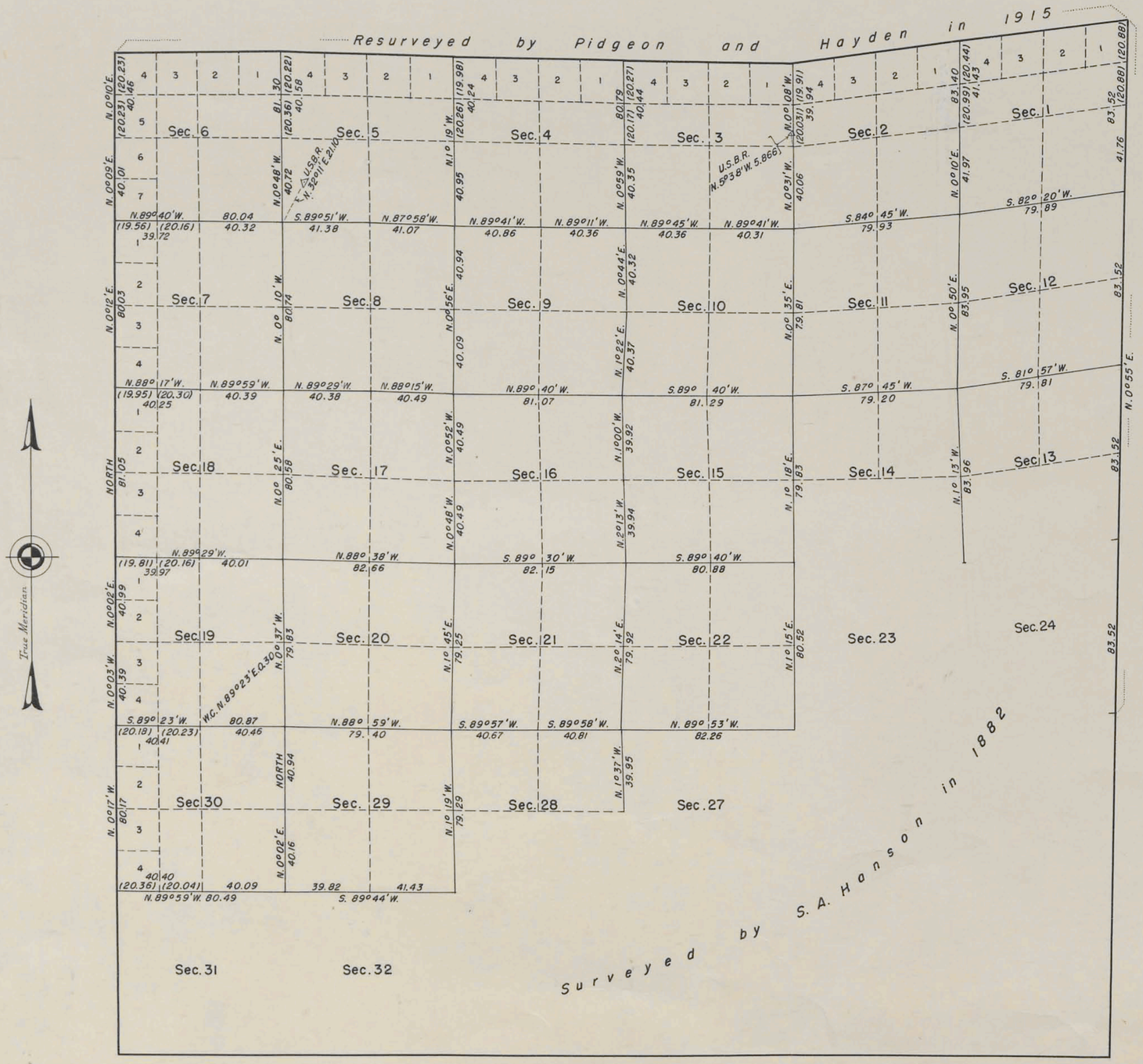

This plat represents a retracement and reestablishment of a portion of the township boundaries and a portion of the subdivisional lines, designed to restore the corners in their original locations according to the best available evidence. The lottings and areas are as shown on the plat approved February 10, 1883.

10 5 0 10 20 40 80
Scale in Chains

Area Resurveyed: 15,020.36 Acres

Resurvey executed by Russell C. MacDonald, Cadastral Engineer, June 6 to July 22, 1949, under Special Instructions for Group 218 Wyoming, dated June 1, 1949.

UNITED STATES DEPARTMENT OF THE INTERIOR
BUREAU OF LAND MANAGEMENT
Washington, D. C., November 3, 1953

This plat is strictly conformably to the approved field notes, and the survey, having been correctly executed in accordance with the requirements of law and the regulations of this Bureau, is hereby accepted.

For the Director

Donald O. Clement

Assistant Chief, Division of
Cadastral Engineering

1012-A

50-66

(17)

Click Here for Field Notes

94

1390

TOWNSHIP Nº 50 NORTH, RANGE Nº 66 WEST of the 6TH Principal MERIDIAN.



Total number of Acres. 23,023.26

Surveys Designated	By Whom Surveyed	Date of Contract	Amount of Surveys Mls	Chs	Lks	When Surveyed	Magnetic Declination
Township lines	S. A. Harlson	July 19, 1882	23	79	52	Aug. 19 25, 26, 1882	16° 10' East
Subdivisions	" " "	" " "	59	77	93	Oct. 6-12, 1882	16° 20' " "
Connections							

The above Map of Township Nº 50 North Range Nº 66 West of the Sixth Principal Meridian Wyoming Territory is strictly conformable to the field notes of the survey thereof on file in this Office, which have been examined and approved

Surveyor General's Office,
Cheyenne Wyoming
February 23rd 1883

Edw. C. David
Sur. Gen.l

A. Gast & Co. St. Louis, Mo.

1012

50 - 66

(17)
Indexed

1707

Click Here for Field Notes

Retracement Notes, All or Part

90

EXTERIOR LINES.

Scale 3 miles to 1 inch; Magnetic Var. East.

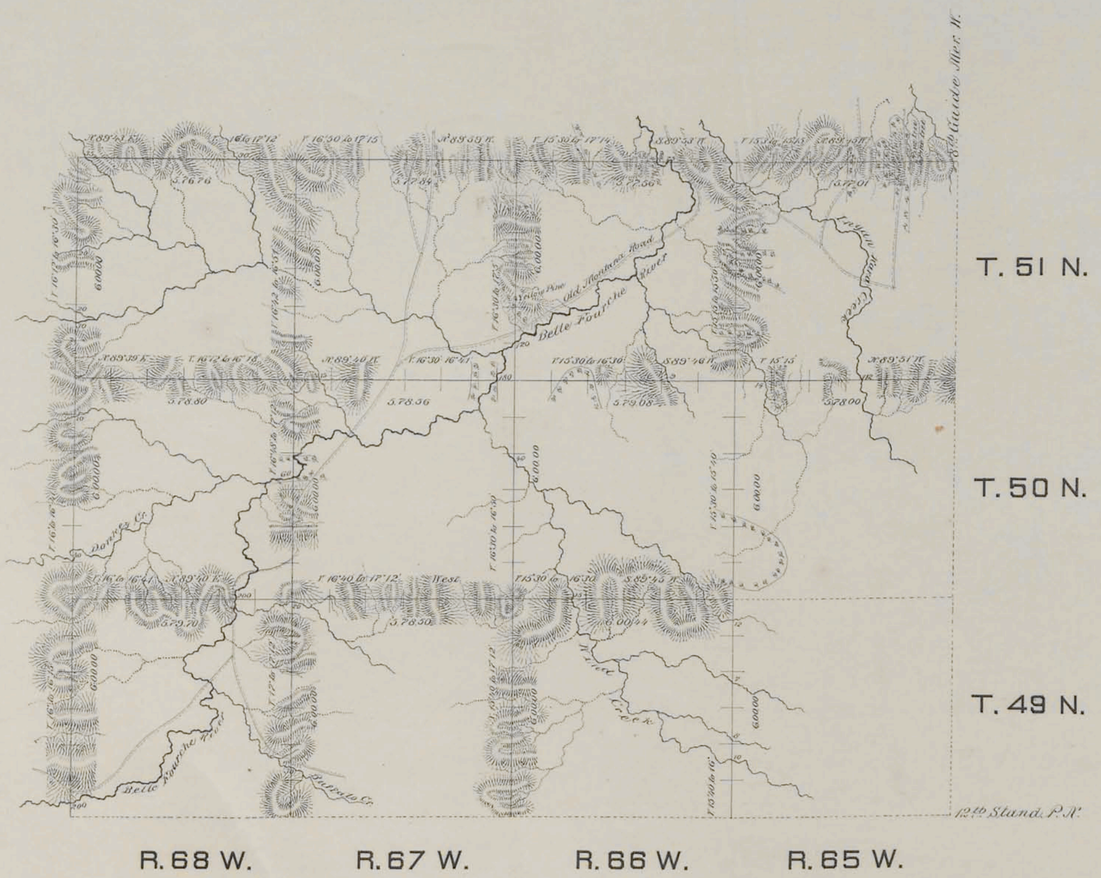

Surveys Designated.	By Whom Surveyed.	Date of Contract.	Amount of Survey. Mls.	Chs.	Lks.	When Surveyed.
Exterior lines	S. A. Hanson	July 19, 1882	137	62	25	Aug. 7 - Sept. 5 1882.

I hereby certify that the above diagram of Townships No. 49, 50, & 51 North, Ranges No. 66, 67, & 68 West, and Township No. 51 North, Range No. 65 West of the Sixth Principal Meridian — Wyoming Territory - is strictly conformable to the field notes of the survey thereof on file in this Office, which have been examined and approved.

Surveyor General's Office,
Cheyenne Wyo.
Feby. 23rd 1883

Edw. C. David
Surveyor General.