Click Here for Field Notes

290

ORIGINAL

INDEPENDENT RESURVEY

TOWNSHIP No. 51 NORTH, RANGE No. 60 WEST OF THE SIXTH PRINCIPAL MERIDIAN, WYOMING

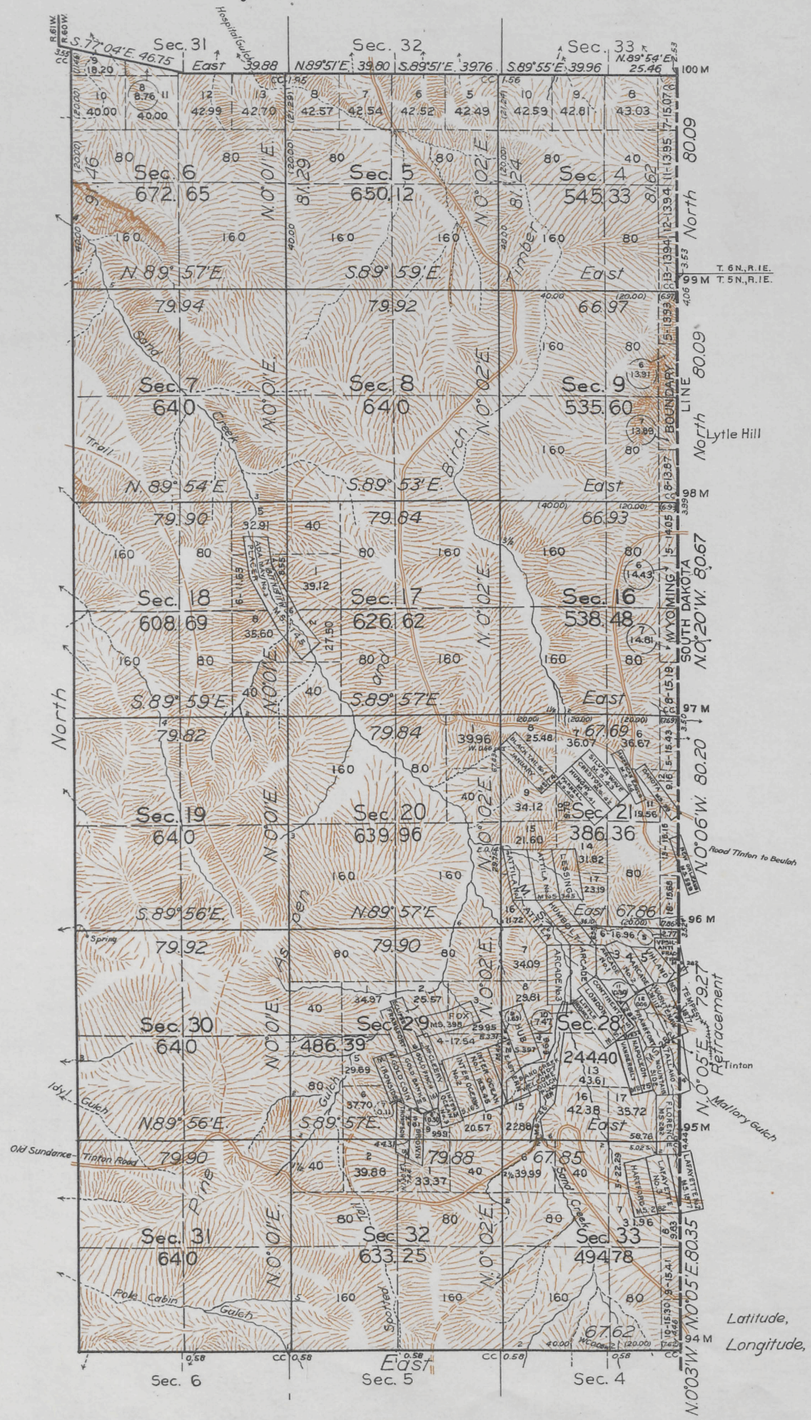

Latitude, 44°21'N.
Longitude, 104°03'W.

List of Mineral Claims

Survey No.	Lode	Survey No.	Lode
39	Dakota	282	Mountain Side
40	Parnell		Tallaho
41	Hungry		Washtenaw
42	Creston		West
43	Silver Wave		Ypsilanti Fraction
44	American Eagle		Frankfort
45	Inter Ocean		Hartford
46	Sand Creek and Welcome Gulch Placer		Florence
74	January		La Fayette No. 3
	Blacktail	345	Arcade No. 3
75	Vanderbilt		Arcade No. 2
	London		Arcade No. 1
	Continental		Arcade
	Napoleon		Uhland
	Little Hughey		Attila No. 2
145	Ada May Placer		Attila No. 1
161	Gold Coin		Attila
	Gold Bank		Lessing
	Gold Finch		Humbolt
	Eclipse	397	Hub
	Frankfort		Eastern
	Ironside	398	Fox
	Thompson	(South	Dakota Surveys)
	Brown		
	McCleery	589	New Orleans
163	Inter Ocean No. 2	1877	Tempest
	Inter Ocean No. 3		Lafayette No. 2

Gold, silver, copper, siderites and tantalum ores found in southeastern part of township

Resurvey authorized by Commissioner's letters "E" dated March 9, 1929 and August 13, 1930

Scale: 40 Chains to an Inch

Area of mineral surveys 706.47 Acres.
Area resurveyed exclusive of above 10,262.63 Acres.
Total Area resurveyed 10,969.10 Acres.

LINES DESIGNATED	BY WHOM SURVEYED	GROUP No.	GROUP DATE	MILEAGE MLS.	MILEAGE CHS.	WHEN SURVEYED BEGUN	WHEN SURVEYED COMPLETED
Exterior	Marvin J. Lytle	109	Aug. 6, 1928, April 30, 1929 & Aug. 19, 1930	12	66.41	July 26, 1930	July 13, 1931
Subdivisional	"	"	April 30, 1929 August 19, 1930	26	18.69	May 21, 1931	July 9, 1931
Connecting	"	"	"		68.29	"	"
State Boundary	Edward F. Stahle	G.L.O.				June 16, 1905	June 21, 1905

Office of U. S. Supervisor of Surveys
Denver, Colorado, Dec. 19, 1932
This plat of Township No. 51 North, Range No. 60 West of the Sixth Principal Meridian, Wyoming, is strictly conformable to the field notes of the resurvey thereof which have been examined and approved

[signature]
U. S. Supervisor of Surveys

DEPARTMENT OF THE INTERIOR
GENERAL LAND OFFICE
Washington, D.C. June 21, 1933.
The resurvey represented by this plat having been correctly executed in accordance with the requirements of law and the regulations of this office, is hereby accepted

[signature]
Acting Assistant Commissioner

AMT

MJL

269-A

Transmitted Buffalo L.O.
Nov. 18, 1933.

51 - 60

Click Here for Field Notes
Click Here for State Bdry Notes

289

TOWNSHIP No. 51 NORTH, RANGE No. 60 WEST of the 6TH Principal MERIDIAN.



Total number of Acres 10.933.87

Surveys Designated	By Whom Surveyed	Date of Contract	Amount of Surveys Mls	Chs	Lks	When Surveyed	Magnetic Declination
N.S.&W. Township lines	Louis F. Stahle	Sept. 28, 1881	11	54	65	Oct. 26, 1881; June 8 & 9, 1882	15° 30' East
Subdivisions	" " "	" " "	26	18	28	July 25-28, 1882	15° 30' " "
Connections	" " "	" " "		25	22	" " "	
E. Bdy of Wyom.	Rollin J. Reeves	April 6, 1877	6	6	36	July 12-16, 1877	

The above Map of Township No. 51 North Range No. 60 West of the Sixth Principal Meridian Wyoming Territory is strictly conformable to the field notes of the survey thereof on file in this Office, which have been examined and approved.

Surveyor General's Office,
Cheyenne Wyoming
June 6th 1883

Edw. C. David
Sur. Genl.

A. Gast & Co. St. Louis Mo.

44 accession no 4920

Click Here for Field Notes

101

AREA EXEMPTED

FIRST STANDARD PARALLEL NORTH

TWELFTH STANDARD PARALLEL NORTH (LAT. 44°11'N.)

BLACK HILLS BASE LINE (LAT. 44°0'11")

WYOMING SOUTH DAKOTA BOUNDARY LINE

Table of Mileage

Miles	Chains	Links
146	3	045

THIS PLAT
of the
survey of the boundary line of that portion of the Black Hills Forest Reserve in South Dakota lying North of the Black Hills Base Line, and East of the Black Hills Meridian; and of that portion of said boundary line in Wyoming through fractional Range 60 West, part of Range 61 West, and Townships 49, 50, 51, & 52 North, Sixth Principal Meridian; is strictly conformable to the field notes thereof which have been examined approved and filed in this office.

U.S. Geological Survey
Washington D.C. March 6th. 1901

Chas D Walcott
Director.

2958

RECEIVED S. G. O.
JUN 10 1901
CHEYENNE, WYO.

(20) Indexed

2097

Click Here for Field Notes

100

EXTERIOR LINES.

SCALE 3 MILES TO 1 INCH. MAGNETIC VARIATION E.

Surveys Designated	By whom surveyed	Date of contract	Amount of surveys mls.	chs	lks.	When surveyed.
Exterior lines	Louis F. Stahle	Sept 28. 1881	35 .	60	56	June 2-9, 1882
Connections	- - -	- - -		24	61	- - -

I hereby certify that the above diagram of the exterior lines of Tps. Nos 49, 50 & 51 N. Rgs. Nos 60 & 61 West of the 6th Principal Meridian, Wyoming Territory, is strictly conformable to the field notes of the survey thereof on file in this Office, which have been examined and approved.

Surveyor Generals Office,
Cheyenne Wyo. June 6th 1883.

Edw. C. David
Surveyor General.

1538

Click Here for Field Notes

5974

MAP

of the

Resurvey, Remarking & Reestablishing

of the

South one hundred and four miles of the

WEST BOUNDARY OF SOUTH DAKOTA.

(Omitting the 57th to 81st Miles inclusive)

as surveyed by

Edward E Stahle, U.S.D.S.

Sept. 3, 1904 to June 22, 1905.

under Contract from the Hon. Actg. Commissioner, G.L.O. dated July 1, 1904.

From the 81st Mile Post to the 104th Mile Post.

RECEIVED S. G. O.
MAR 5 1906
CHEYENNE, WYO.

Sheet N° 3

Scale: 40 chs. to 1 inch

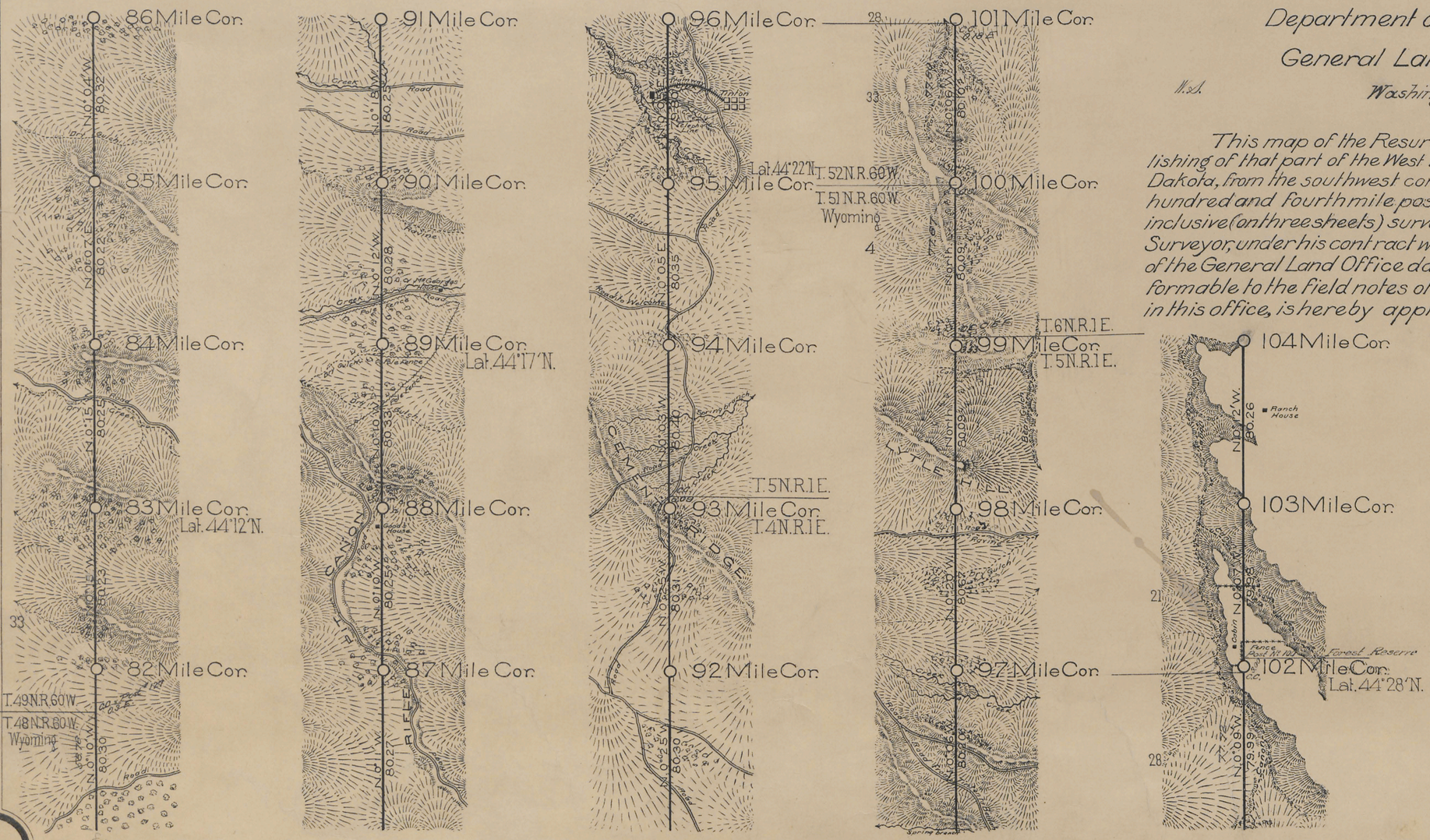

Department of the Interior.

General Land Office.

Washington D.C. Nov. 1 1905.

This map of the Resurvey, Remarking and Reestablishing of that part of the West Boundary of the State of South Dakota, from the southwest corner of said state to the one hundred and fourth mile post omitting the 57th to 81st miles inclusive (on three sheets) surveyed by Edward F. Stahle, U.S. Surveyor, under his contract with the Acting Commissioner of the General Land Office dated July 1st 1904, being conformable to the field notes of the survey thereof on file in this office, is hereby approved.

W. A. Richards

Commissioner.

24

Township 51 North, Range 60 West, Sixth Principal Meridian, Wyoming

Click on the survey number to view the plat(s).

Mineral Survey No.	Section 1	2	3	4	5	6	7	8	9	10	11	12	13	14	15	16	17	18	19	20	21	22	23	24	25	26	27	28	29	30	31	32	33	34	35	36
38C							X										X	X		X																
39D																					X															
40E																					X															
41B																					X															
42A																					X															
43A																					X															
44B																					X															
45B																												X	X							
46																												X								
74																				X	X															
75																												X								
145																	X	X																		
161																													X			X				
163																													X							
282																												X					X			
345																					X							X								
397																												X	X							
398																													X							
S.D. 1877																					X							X					X			
S.D. 589																					X															