Click Here for Field Notes | Click Here for Exterior Notes | Click Here for USCGS Notes

2174

ORIGINAL

DEPENDENT RESURVEY

TOWNSHIP No. 53 NORTH, RANGE No. 62 WEST OF THE SIXTH PRINCIPAL MERIDIAN, WYOMING

Scale: 40 Chains to an Inch

This plat of the resurvey of Township No. 53 North, Range No. 62 West delineates a retracement and reestablishment of the lines of the original survey as shown upon the plat approved July 18, 1883, in their true original position according to the best available evidence of the position of the original corners; all differences between the measurements shown on the original plat and those derived in the retracement have been distributed proportionally between accepted corners in accordance with surveying rules; reference will be made to the original plat for the showing of the areas and more detailed descriptions of the various smaller subdivisions

LINES DESIGNATED	BY WHOM SURVEYED	GROUP No.	GROUP DATE	MILEAGE MLS.	MILEAGE CHS.	WHEN SURVEYED BEGUN	WHEN SURVEYED COMPLETED
Exterior	Marvin J. Lytle	97	April 4, 1928	24	19.93	June 8, 1928	Aug. 23, 1928
Subdivisional	"	"	"	60	15.13	"	"

AMT

Office of U. S. Supervisor of Surveys

Denver, Colorado, Oct. 23, 1930

The above plat of Township No. 53 North, Range No. 62 West of the Sixth Principal Meridian, Wyoming, is strictly conformable to the field notes of the survey thereof which have been examined and approved

U.S. Supervisor of Surveys

DEPARTMENT OF THE INTERIOR
GENERAL LAND OFFICE
Washington, D.C., November 20, 1930

The survey represented by this plat having been correctly executed in accordance with the requirements of law and the regulations of this office, is hereby accepted

Assistant Commissioner

1579-A

Grand Rapids & Buffalo R.R. Co.
March 31, 1931

53 - 62

Click Here for Field Notes

2173

TOWNSHIP No. 53 NORTH, RANGE No. 62 WEST of the 6TH Principal MERIDIAN.



Total number of Acres. 23031.72

Surveys Designated	By Whom Surveyed	Date of Contract	Amount of Surveys Mls.	Chs.	Lks.	When Surveyed	Magnetic Declination
E.W.&N. Township lines	N. J. Burnham	Oct. 20. 1881	17	79	58	Nov. 11, 18, 19, 1881	15° 37' East
Subdivisions	" " "	" " "	59	79	26	March 2-9, 1882	15° 20' " "
Connections							
13th Stand. P.N.	L. F. Stahle	Sept. 28. 1881	6	00	00	Oct. 17. 1881	

The above Map of Township No. 53 North Range No. 62 West of the Sixth Principal Meridian Wyoming Territory is strictly conformable to the field notes of the survey thereof on file in this Office, which have been examined and approved.

Surveyor General's Office,
Cheyenne Wyoming
July 18th 1883

Edw. C. David
Sur. Genl.

A. Gast & Co. St. Louis Mo.

53 - 62

(21) Indians 2186

Click Here for Field Notes
Retracement Notes, All or Part

EXTERIOR LINES.

Scale 3 miles to 1 inch. Magnetic Variation E.

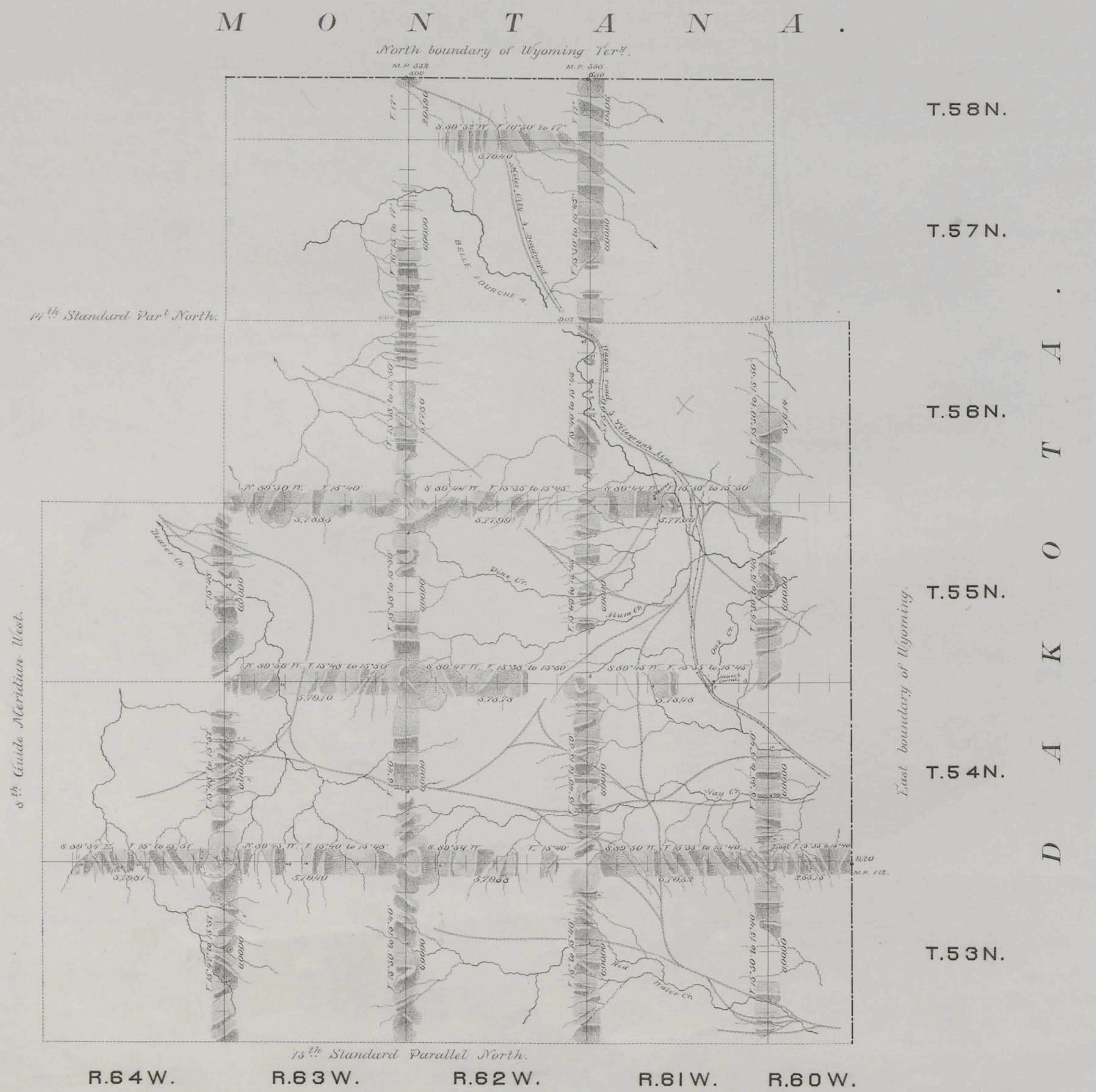

Surveys designated	By whom surveyed	Date of contract	Amt. of surveys.			When surveyed.
			mls.	chs.	lks.	
Exterior lines	N. J. Burnham	Oct. 20, 1881.	174	40	38	Novbr. 7 - Decbr. 3rd 1881 & May 5-12, 1882
Connections	. . .	. . .		52	32	" " "

I hereby certify that the above diagram of the exterior lines of Tps. 53, 54, (55 & 56) N. Rgs. 60, 61, 62 & 63 W.; Tp 53 & 54 N. R. 64 W. & Tps. 57 & 58 N. Rg. 62 West of the 6th Principal Meridian, Wyoming Territory, is strictly conformable to the field notes of the survey thereof on file in this Office which have been examined and approved.

Surveyor General's Office.
Cheyenne, Wyo. July 18th 1883.

Edw. C. David
Surveyor General.

1585 A

Click Here for Field Notes | Retracement Notes, All or Part

Indexed

(14) 1267

13TH STANDARD PARALLEL NORTH

From the 8th Guide Meridian West, between Tps 52 & 53 North, to the East Boundary of Wyoming
(Course East)



Scale 40 Chains to an Inch. Magnetic Var. East.

Surveys Designated	By whom surveyed	Date of Contract	Amount of Surveys			When Surveyed
			M'S.	Chs.	Lks.	
13 Stand. Par'l North	Lucius E. Stubbs	Sept. 22. 1881	25	52	50	October 14-18 1881
Connections	" " "	" " "	0	2	52	October 18 1881

I hereby certify that the above diagram of the 13th Standard Parallel North from the 8th Guide Meridian West, between Tps 52 & 53 North, to the East Boundary of Wyoming is strictly conformable to the field notes of the survey thereof on file in this Office which have been examined and approved.
Surveyor Generals Office
Cheyenne Wyo. Oct. 4th 1882.

Edw. C. David
Surveyor General.

938