8709 **Click Here for Field Notes** ORIGINAL

TOWNSHIP 53 NORTH, RANGE 66 WEST, OF THE SIXTH PRINCIPAL MERIDIAN, WYOMING.

DEPENDENT RESURVEY AND SURVEY

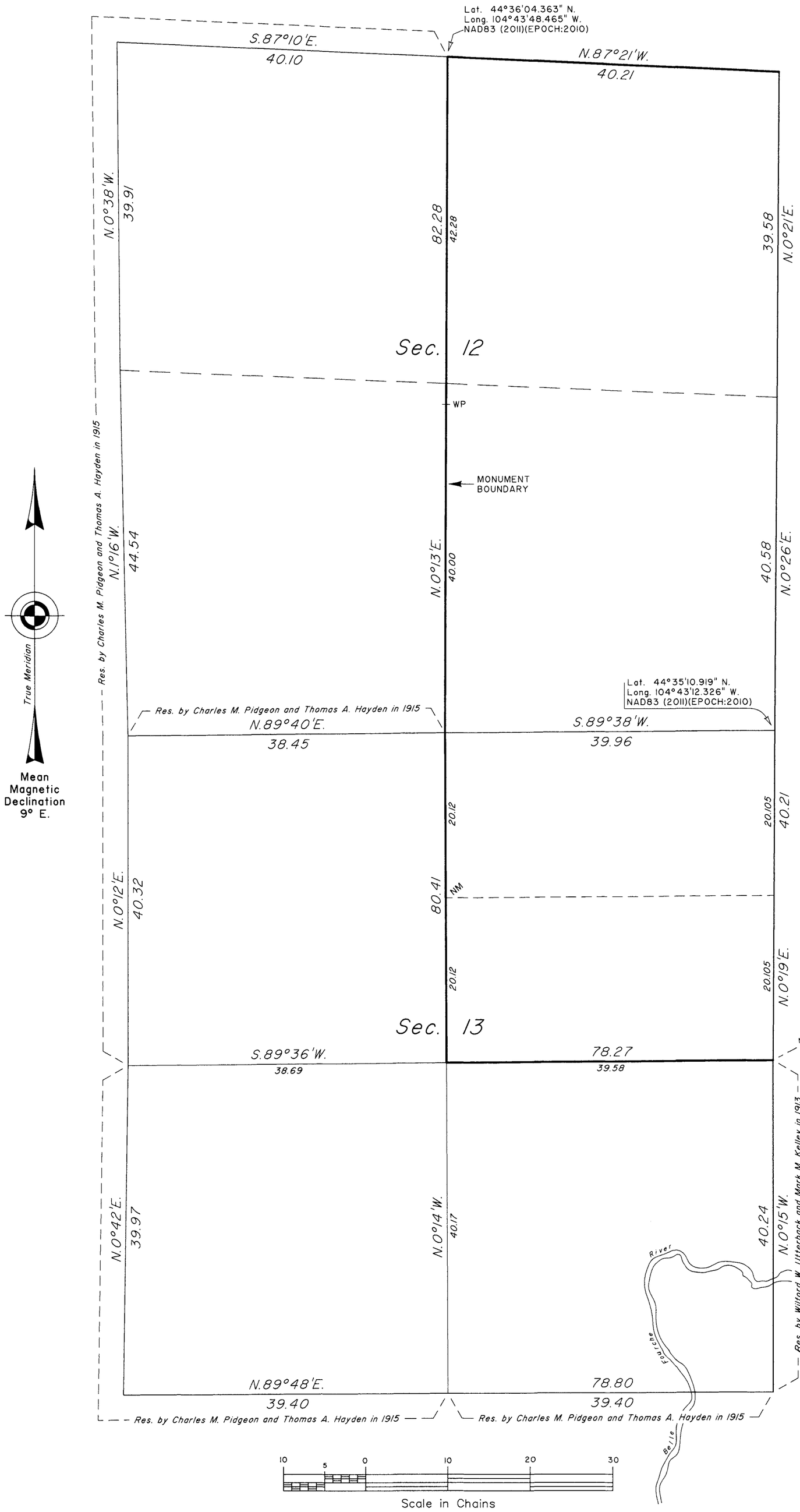

DEVILS TOWER NATIONAL MONUMENT

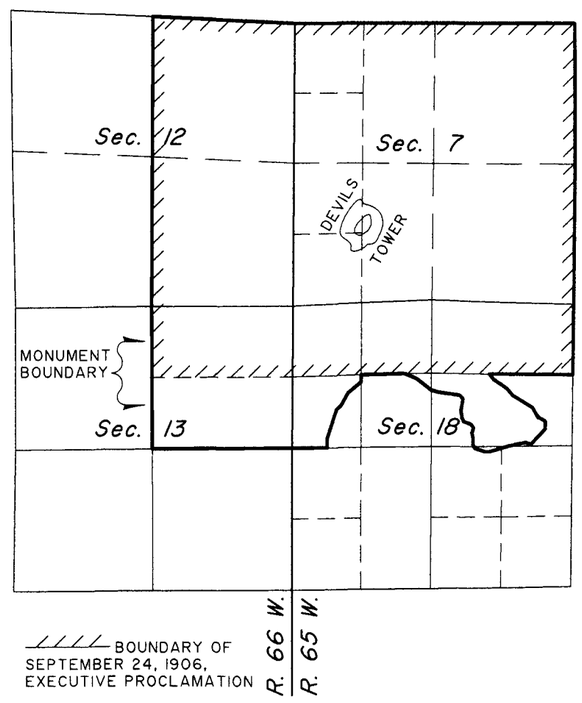

A history of surveys is contained in the field notes.

A portion of the east boundary was dependently resurveyed by James E. Jacob during the dependent resurvey and survey of T. 53 N., R. 65 W., executed concurrently under this same group.

This plat represents the dependent resurvey of a portion of the subdivisional lines, designed to restore the corners in their true original locations according to the best available evidence, and the survey of the subdivision of sections 12 and 13, T. 53 N., R. 66 W., Sixth Principal Meridian, Wyoming.

Except as indicated hereon, the lotting and areas are as shown on the plat approved August 24, 1883.

The SI/2NEI/4, section 13, is as described in the warranty deed filed March 27, 1969, and recorded in Book 106 of Photos, Page 223, in the Crook County Clerk's Office.

Survey executed by James E. Jacob, Cadastral Surveyor, beginning August 24, 2015, and completed September 17, 2015, pursuant to special instructions and assignment instructions dated August 14, 2015, for Group No. 945, Wyoming.

NOTE: NM indicates corner not monumented.

UNITED STATES DEPARTMENT OF THE INTERIOR
BUREAU OF LAND MANAGEMENT

Cheyenne, Wyoming November 8, 2016

This plat is strictly conformable to the approved field notes, and the survey, having been correctly executed in accordance with the requirements of law and the regulations of this Bureau, is hereby accepted.

For the Director

John P. Lee

John P. Lee
Chief Cadastral Surveyor for Wyoming

J.E.J.

1652 B

OFFICIALLY FILED: December 15, 2016

JTE

Click Here for Field Notes

Click Here for Exterior Notes

2282

(4-675a)

ORIGINAL

Resurvey Township N°53 North, Range N°66 West of the Sixth Principal Meridian, Wyoming

Survey accepted August 9, 1918.

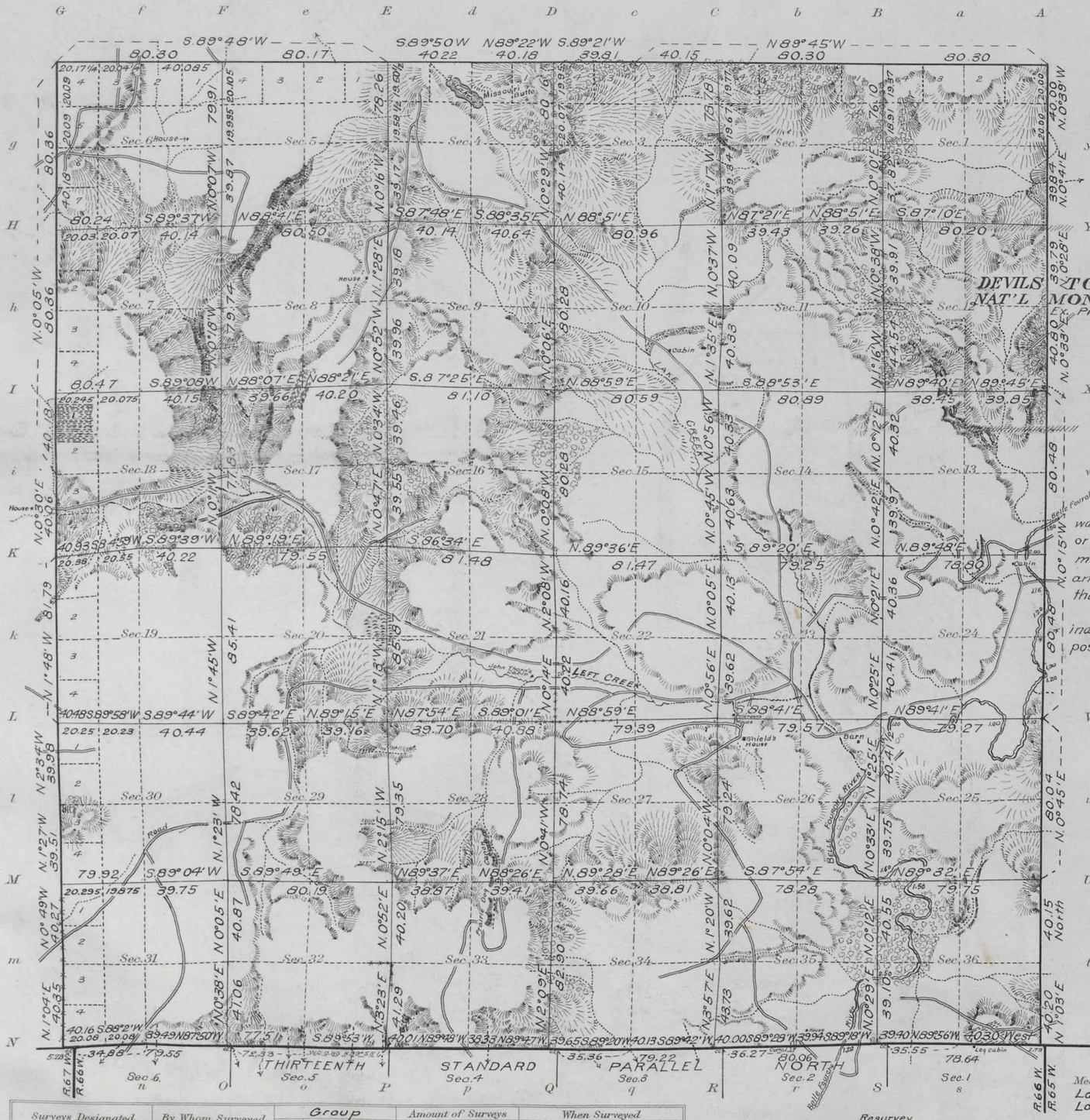

The resurvey represented by this Plat was made for the purpose of restoring all lost or obliterated corners and relocating and marking out upon the ground the Exterior and Subdivisional lines, in accordance with the original survey approved August 24, 1883.

Titles and areas based upon the original approved plat remain undisturbed for position and description.

Areas in Acres	
Public Land	
Indian Reservation	
Indian Allotments	
Mineral Claims	
Water Surface	
Total Area	

0 10 20 40 80

Scale 40 Chains to an inch.

Mean Magnetic Declination
Latitude 44° 31' N
Longitude 104° 43' W.

Surveys Designated	By Whom Surveyed	Group No.	Group Date	Amount of Surveys Mls.	chs.	lks.	When Surveyed Begun	When Surveyed Completed
Resurvey Subdivisions	Pidgeon & Hayden	37	March 25, 1915	60	10	70	Sept. 21, 1915	Oct. 13, 1915
Resurvey North Bdy.	" " "	"	" " "	6	01	43	Sept. 16, 1915	Sept. 18, 1915
Resurvey West Bdy.	" " "	"	" " "	6	02	86	Sept. 18, 1915	Sept. 20, 1915
13th Standard Parallel N.	" " "	36	" " "	5	74	92	Sept 16, 1915	Sept. 17, 1915
Resurvey East Bdy	Utterback & Kelley	22	April 21, 1913	6	01	78	Oct 17, 1913	Oct. 24, 1913

Resurvey

The above map of Township No. 53 North Range No. 66 West of the Sixth Principal Meridian Wyoming is strictly conformable to the field notes of the resurvey thereof on file in this office, which have been examined and approved.

U. S. Surveyor General's Office.

Cheyenne Wyoming October 27, 1917

Charles L. Deeker
Surveyor General.

1652-A

53 - 66

Click Here for Field Notes

2281

TOWNSHIP No. 53 NORTH. RANGE No. 66 WEST of the 6TH Principal MERIDIAN.

Total number of Acres. 23048.69

Surveys Designated	By Whom Surveyed	Date of Contract	Amount of Surveys Mls.	Chs.	Lks.	When Surveyed	Magnetic Declination
E.W.&N. Township lines	W. F. Benson	July 19, 1882	18	00	32	Aug. 25, 29, 30, 1882	16° 52' East
Subdivisions	" " "	" " "	60	00	66	Oct. 11–20 "	16° 48' "
Connections							
13° Stand. P. N.	" " "	" " "	6	00	00	Aug. 19, 1882	

The above Map of Township No. 53 North Range No. 66 West of the Sixth Principal Meridian Wyoming Territory is strictly conformable to the field notes of the survey thereof on file in this Office, which have been examined and approved.

Surveyor General's Office,
Cheyenne Wyoming
August 24th 1883

Edw. C. David
Sur. Genl.

1652

A. Gast & Co. St. Louis Mo.

53 - 66

(22)
Indexes

2312

Click Here for Field Notes

Retracement Notes, All or Part

21

EXTERIOR LINES

Magnetic Variation East *Scale 3 Miles to 1 inch*

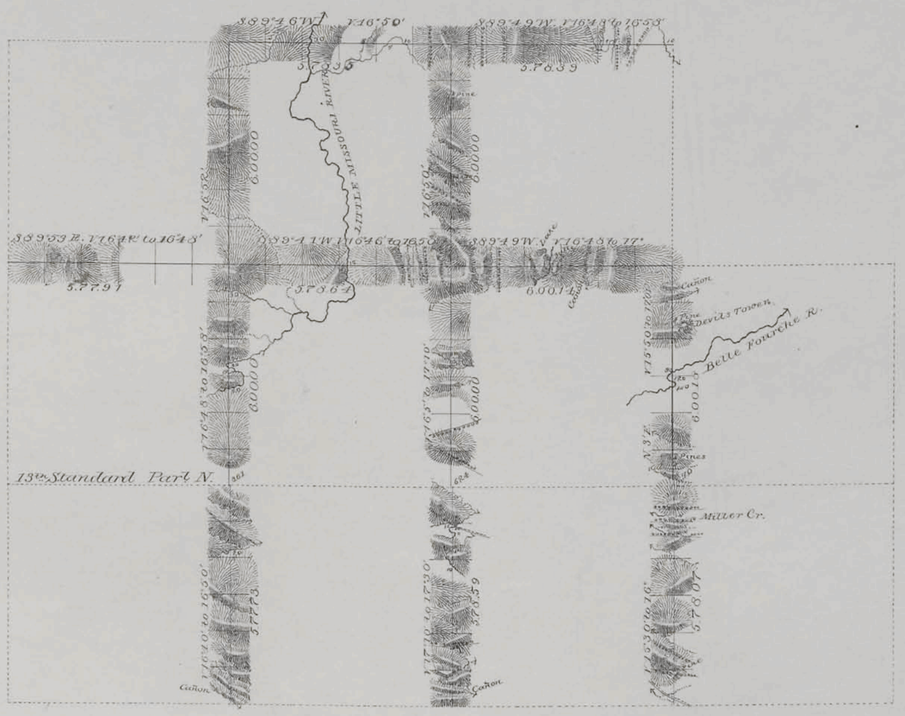

T. 54 N.

T. 53 N.

T. 52 N.

R. 68 W. R. 67 W. R. 66 W. R. 65 W.

Surveys Designated	By Whom Surveyed.	Date of Contract	Amount of Surveys			When Surveyed
			Mls	Chs	Lks	
Exterior lines	W. F. Benson	July 19th 1882	77	68	00	Aug 22-Sept 2 1882
Connections	" "	" " "		17	55	" " "

I hereby certify that the above diagram of the Exterior lines of Townships 52, 53 & 54 North Ranges 66 & 67 West, Townships 53 and 54 North Range 68 W. is strictly conformable to the field notes of the survey thereof on file in this Office, which have been examined and approved

Surveyor Generals Office
Cheyenne Wyoming
August 24th 1883

Edw. C. David
Surv. Gen.

1663

(22) Indexed 2313

Click Here for Field Notes

22

13TH STANDARD PARALLEL NORTH

Along S. Bdy of Tps. 53 N. Rgs. 65, 66, 67, 68 W. of the 6th Principal Meridian.

Course S 89°41' W.

Magnetic Var. East *Scale 40 Chs. to 1 Inch*



Survey Designated	By Whom Surveyed	Date of Contract	Amount of Surveys			When Surveyed
			Mls	Chs	Lks	
13th Stand. P.N.	W. F. Benson	July 19. 1882	23	79	48	Aug. 17-21 '82

The above Map of the 13th Standard Parallel North along the South Boundary of Tps 53 N. Rgs. 65, 66, 67 & 68 W. of the 6th Principal Meridian, Wyo. Ter., is strictly conformable to the Fieldnotes of the Survey thereof on file in this Office, which have been examined and approved.

Surveyor Generals Office
Cheyenne. Wyoming
August 24th 1883

Edw. C. David
Sur. Gen.

1664