Click Here for Field Notes

Click Here for Exterior Notes

ORIGINAL

Accession no 2305

(4-675a)

Survey accepted Oct. 28, 1918 – G.L.O.

Resurvey Township No. 53 North, Range No. 67 West of the Sixth Principal Meridian, Wyoming

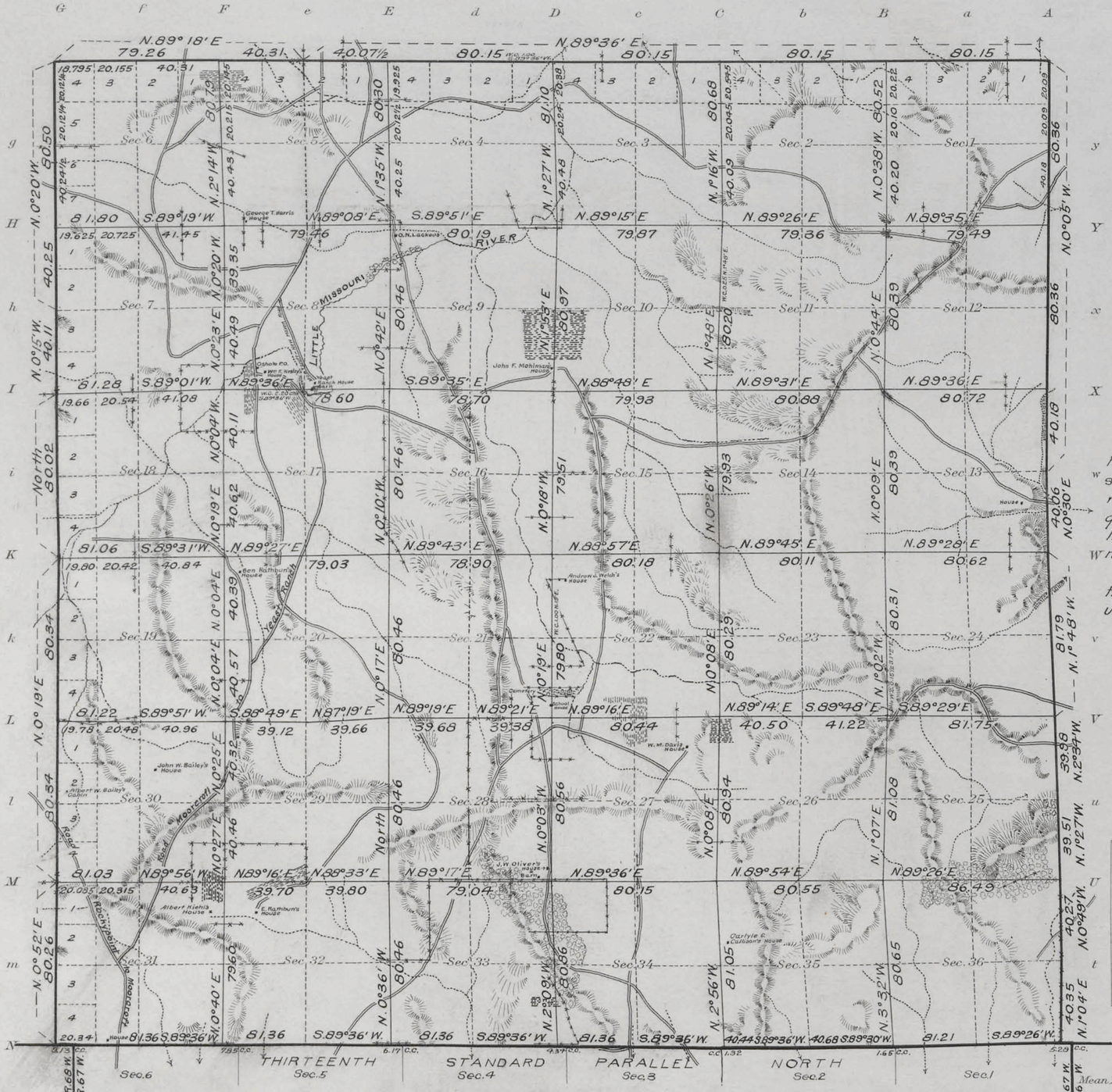

The resurvey represented by this Plat was made for the purpose of restoring all lost or obliterated corners and relocating and marking out upon the ground the Exterior and Subdivisional lines in accordance with the original survey approved August 24, 1883. Titles and areas based upon the original approved plat remain undisturbed for position and description.

Areas in Acres	
Public Land	
Indian Reservation	
Indian Allotments	
Mineral Claims	
Water Surface	
Total Area	

0 10 20 40 80

Scale 40 Chains to an inch.

Mean Magnetic Declination
Latitude 44°32' N
Longitude 104° 50' W.

Surveys Designated	By Whom Surveyed	Group No.	Group Date	Amount of Surveys Mls.	Amount of Surveys chs.	Amount of Surveys lks.	When Surveyed Begun	When Surveyed Completed
Resurvey Subdivisions	Wm. H. Richards Jr.	38	March 27, 1915	60	24	44	June 4, 1916	June 23, 1916
Resurvey North Bdy	" " "	"	" " "	6	00	24½	Nov. 9, 1915	Nov. 13, 1915
Resurvey West Bdy.	" " "	"	" " "	6	01	82	Nov. 8, 1915	Nov. 14, 1915
Resurvey East Bdy.	Pidgeon & Hayden	37	March 25, 1915	6	02	66	Sept. 18, 1915	Sept. 20, 1915
Resurvey 13th St. Par. N.	" "	36	" " "	6	07	77	May 17, 1915	June 25, 1915

The above map of Resurvey Township No. 53 North Range No. 67 West of the Sixth Principal Meridian Wyoming is strictly conformable to the field notes of the resurvey thereof on file in this office, which have been examined and approved

U. S. Surveyor General's Office.
Cheyenne Wyoming December 20, 1917

Charles L. Decker
Surveyor General.

Triplicate copy sent to Sundance Land Office Dec-31. 1918.

1659 - A

53 - 67

Click Here for Field Notes

(22)

19

2304

TOWNSHIP No. 53 NORTH. RANGE No. 67 WEST of the 6TH Principal MERIDIAN.



Total number of Acres. 23010.97

Surveys Designated	By Whom Surveyed	Date of Contract	Amount of Surveys Mls. Chs. Lks.	When Surveyed	Magnetic Declination
E. W. & N. Township lines	W. F. Benson	July 19, 1882	17 78 64	Aug. 29, and Sept. 2 & 4 1882	16° 48' East
Subdivisions	" " "	" " "	59 76 30	Oct. 21-30, 1882	16° 48' "
Connections					
13" Stand. P. N.	" " "	" " "	6 00 00	Aug. 21, 1882	

The above Map of Township No. 53 North Range No. 67 West of the Sixth Principal Meridian Wyoming Territory is strictly conformable to the field notes of the survey thereof on file in this Office, which have been examined and approved

Surveyor General's Office,
Cheyenne Wyoming
August 24th 1883

Edw. C. David
Sur. Genl.

A. Gast & Co., St. Louis, Mo.

1659

53 - 67

(22)
Indexes

2312

Click Here for Field Notes

Retracement Notes, All or Part

21

EXTERIOR LINES

Magnetic Variation East *Scale 3 Miles to 1 inch*

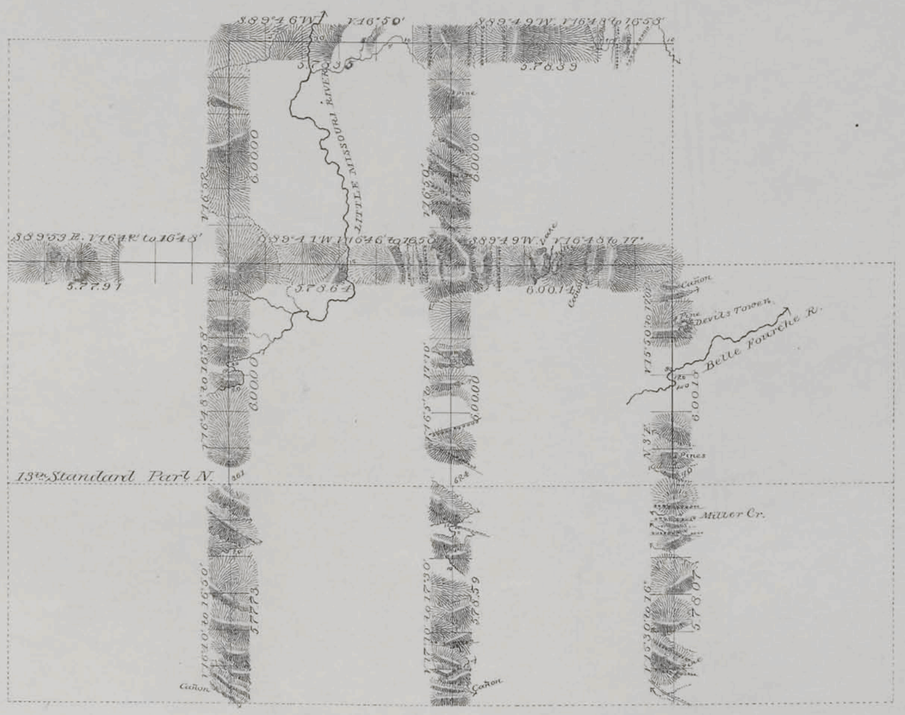

T. 54 N.

T. 53 N.

T. 52 N.

R. 68 W. R. 67 W. R. 66 W. R. 65 W.

Surveys Designated	By Whom Surveyed.	Date of Contract	Amount of Surveys			When Surveyed
			Mls	Chs	Lks	
Exterior lines	W. F. Benson	July 19th 1882	77	68	00	Aug 22-Sept 2 1882
Connections	" "	" " "		17	55	" " "

I hereby certify that the above diagram of the Exterior lines of Townships 52, 53 & 54 North Ranges 66 & 67 West, Townships 53 and 54 North Range 68 W. is strictly conformable to the field notes of the survey thereof on file in this Office, which have been examined and approved

Surveyor Generals Office
Cheyenne Wyoming
August 24th 1883

Edw. C. David
Surv. Gen.l

1663

(22) Indexed 2313

Click Here for Field Notes

22

13TH STANDARD PARALLEL NORTH

Along S. Bdy of Tps. 53 N. Rgs. 65, 66, 67, 68 W. of the 6th Principal Meridian.

Course S 89°41' W.

Magnetic Var. East *Scale 40 Chs. to 1 Inch*



Survey Designated	By Whom Surveyed	Date of Contract	Amount of Surveys			When Surveyed
			Mls	Chs	Lks	
13th Stand. P.N.	W. F. Benson	July 19. 1882	23	79	48	Aug. 17-21 '82

The above Map of the 13th Standard Parallel North along the South Boundary of Tps 53 N. Rgs. 65, 66, 67 & 68 W. of the 6th Principal Meridian, Wyo. Ter., is strictly conformable to the Fieldnotes of the Survey thereof on file in this Office, which have been examined and approved.

Surveyor Generals Office
Cheyenne. Wyoming
August 24th 1883

Edw. C. David
Sur. Gen.

1664