Accession No. 6016

Click Here for Field Notes

ORIGINAL

DEPENDENT RESURVEY OF PORTION OF

TOWNSHIP Nº 54 NORTH, RANGE Nº 62 WEST OF THE SIXTH PRINCIPAL MERIDIAN, WYOMING

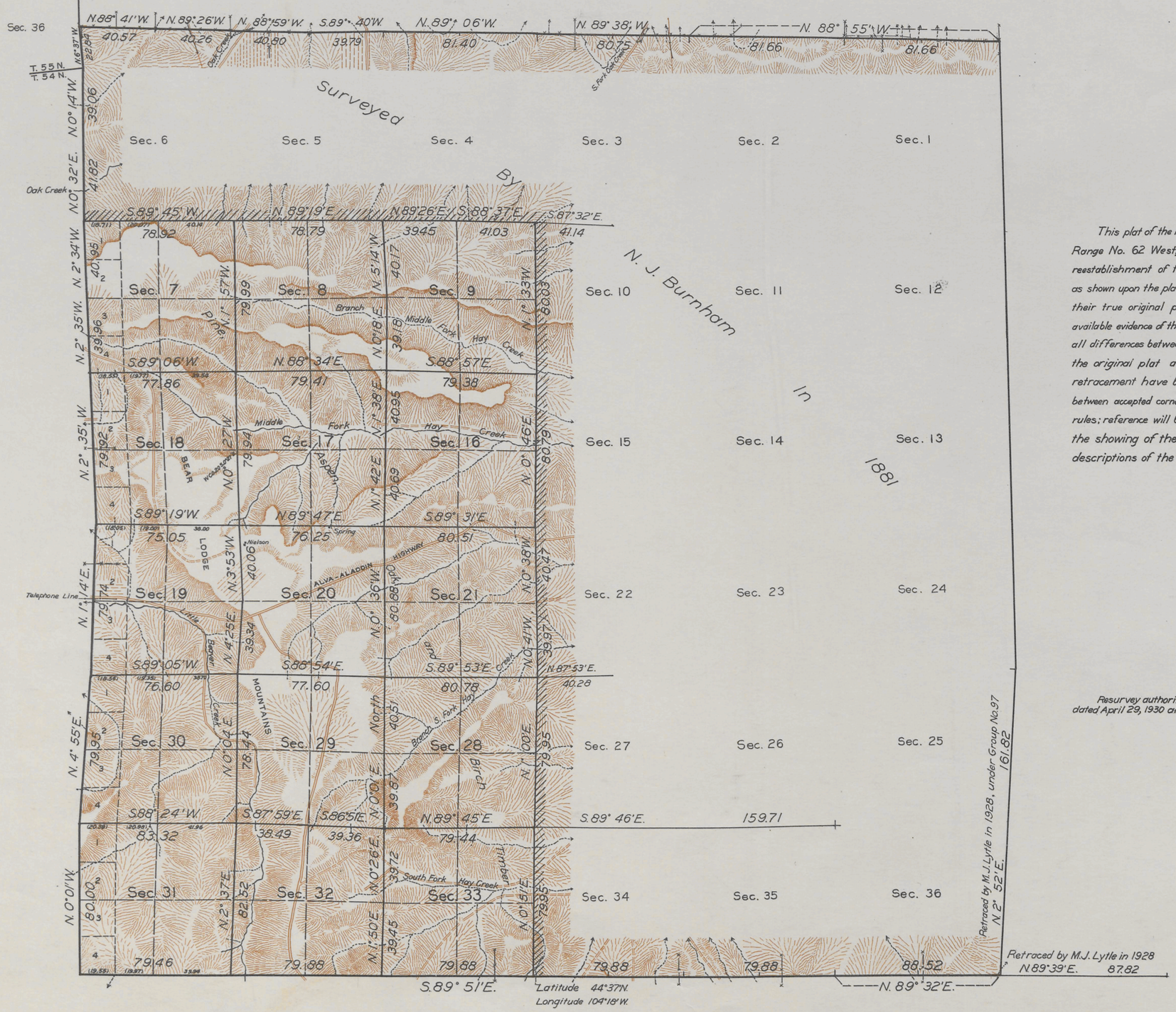

This plat of the resurvey of Township No. 54 North, Range No. 62 West, delineates a retracement and reestablishment of the lines of the original survey as shown upon the plat approved July 18, 1883, in their true original position according to the best available evidence of the position of the original corners; all differences between the measurements shown on the original plat and those derived from the retracement have been distributed proportionally between accepted corners in accordance with surveying rules; reference will be made to the original plat for the showing of the areas and more detailed descriptions of the various smaller subdivisions

Resurvey authorized by Commissioner's letters "E" dated April 29, 1930 and June 1, 1931

Scale: 40 Chains to an Inch

Area resurveyed 9,563.76 Acres

LINES DESIGNATED	BY WHOM SURVEYED	GROUP		MILEAGE		WHEN SURVEYED	
		No.	DATE	MLS.	CHS.	BEGUN	COMPLETED
Subdivisional	Lytle and Crawford	108	May 10, 1930	29	65.11	Sept. 12, 1931	Oct. 3, 1931
Connecting	"	"	"	3	1.13	"	"
N. Township Line	Voigt and Saxon	20	April 17, 1930	6	6.89	July 21, 1913	Sept. 11, 1913
W. Township Line	Utterback and Kelley	19	April 12, 1934	6	24.24	Aug. 11, 1914	Aug. 24, 1914
S. Township Line	Marvin J. Lytle	97	April 4, 1928	6	7.50	June 8, 1928	Aug. 3, 1928

Office of U.S. Supervisor of Surveys
Denver, Colorado, May 31, 1934
The above plat of portion of Township No. 54 North, Range No. 62 West of the Sixth Principal Meridian, Wyoming, is strictly conformable to the field notes of the resurvey thereof which have been examined and approved

U.S. Supervisor of Surveys

DEPARTMENT OF THE INTERIOR
GENERAL LAND OFFICE
Washington, D.C., Dec. 13, 1934
The resurvey represented by this plat having been correctly executed in accordance with the requirements of law and the regulations of this office is hereby accepted

Assistant Commissioner

1580-A

Transmitted to Buffalo L.O. April 16, 1935

54 - 62

(21)

Click Here for Field Notes

2175

25

TOWNSHIP No. 54 NORTH, RANGE No. 62 WEST of the 6TH Principal MERIDIAN.

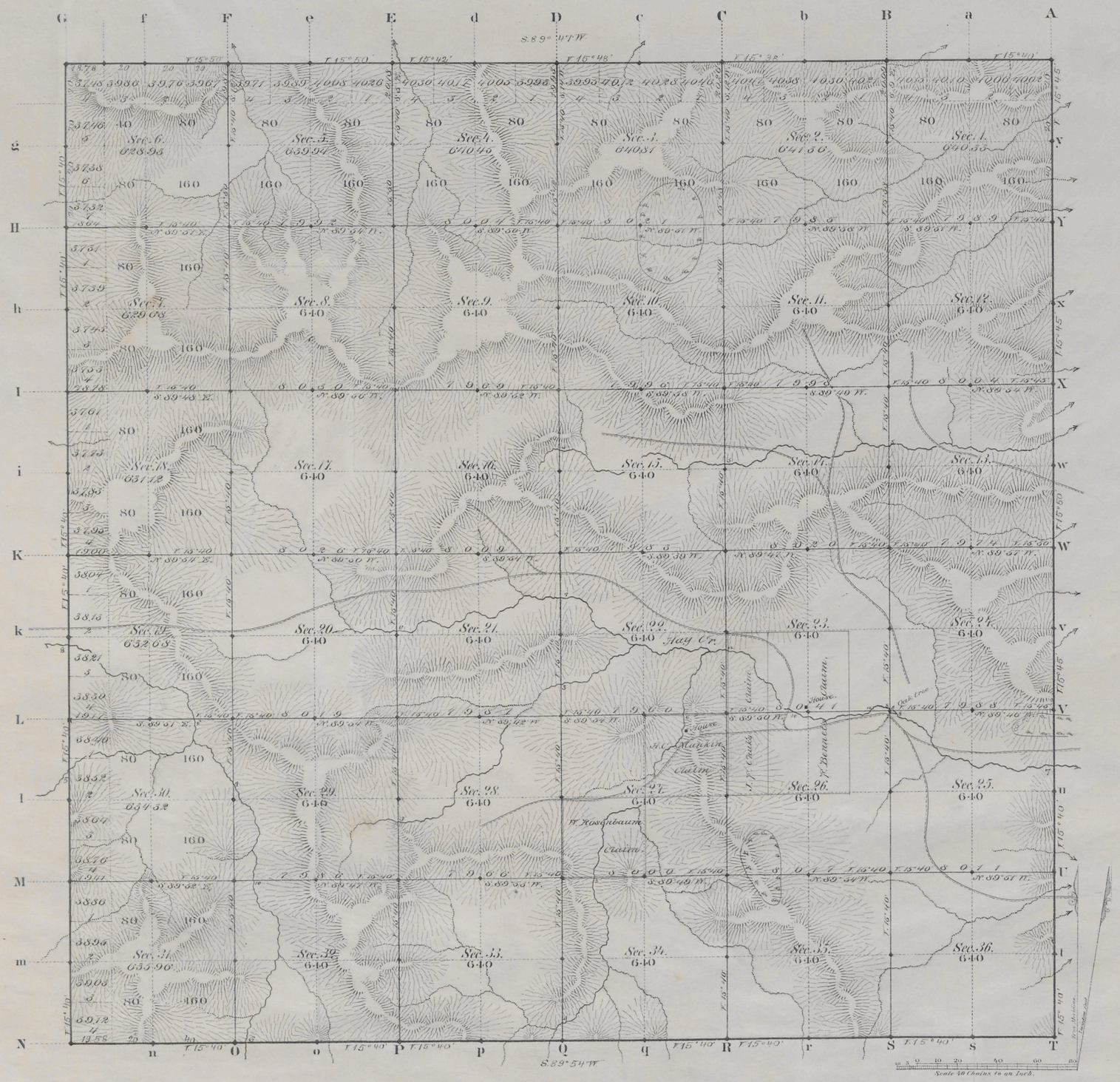

Total number of Acres. 22995.58

Surveys Designated	By Whom Surveyed	Date of Contract	Amount of Surveys Miles	Chs	Lks	When Surveyed	Magnetic Declination
Township lines	N. J. Burnham	Oct. 20, 1881	23	78	36	Nov. 8, 12, 13, 21, 22, 1881	15° 40' East
Subdivisions	" " "	" " "	59	15	2	April 7-14 1882	15° 40' "
Connections							

The above Map of Township No. 54 North Range No. 62 West of the Sixth Principal Meridian Wyoming Territory is strictly conformable to the field notes of the survey thereof on file in this Office, which have been examined and approved

Surveyor General's Office,
Cheyenne Wyoming
July 18th 1883

Edw. C. Davis
Surv. Genl.

A. Gast & Co. St. Louis Mo.

1580

54 - 62

1580

(21)

Indexed

2186

Click Here for Field Notes

Retracement Notes, All or Part

31

EXTERIOR LINES.

Scale 3 miles to 1 inch. Magnetic Variation E.

M O N T A N A.

North boundary of Wyoming Terᵧ.

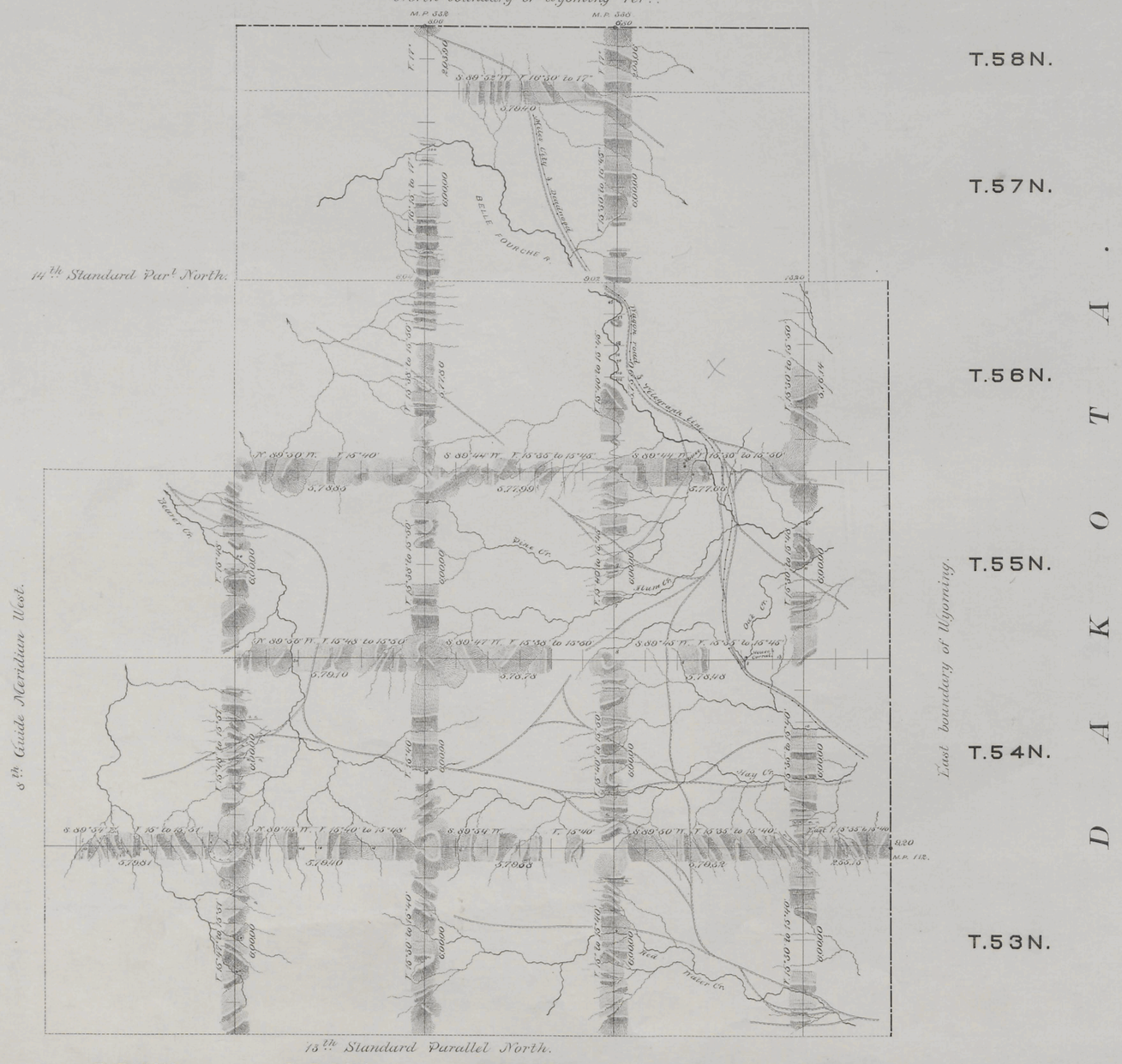

Surveys designated	By whom surveyed	Date of contract.	Amt. of surveys.			When surveyed.
			mls.	chs.	lks.	
Exterior lines	N. J. Burnham	Oct. 20, 1881.	174	40	38	Nov. 7-Dec. 3rd 1881 & May 5-12, 1882
Connections	" " "	" " "		52	32	" " "

I hereby certify that the above diagram of the exterior lines of Tps. 53, 54, (55 & 56) N. Rgs. 60, 61, 62 & 63 W; Tp. 53 & 54 N. R. 64 W. & Tps. 57 & 58 N. Rg. 62 West of the 6th Principal Meridian, Wyoming Territory, is strictly conformable to the field notes of the survey thereof on file in this Office which have been examined and approved.

Surveyor General's Office.
Cheyenne, Wyo. July 18th 1883.

Edw. C. David
Surveyor General.

1585 A