8642 **Click Here for Field Notes** ORIGINAL

TOWNSHIP 55 NORTH, RANGE 66 WEST, OF THE SIXTH PRINCIPAL MERIDIAN, WYOMING.

DEPENDENT RESURVEY AND SUBDIVISION OF SECTION 30

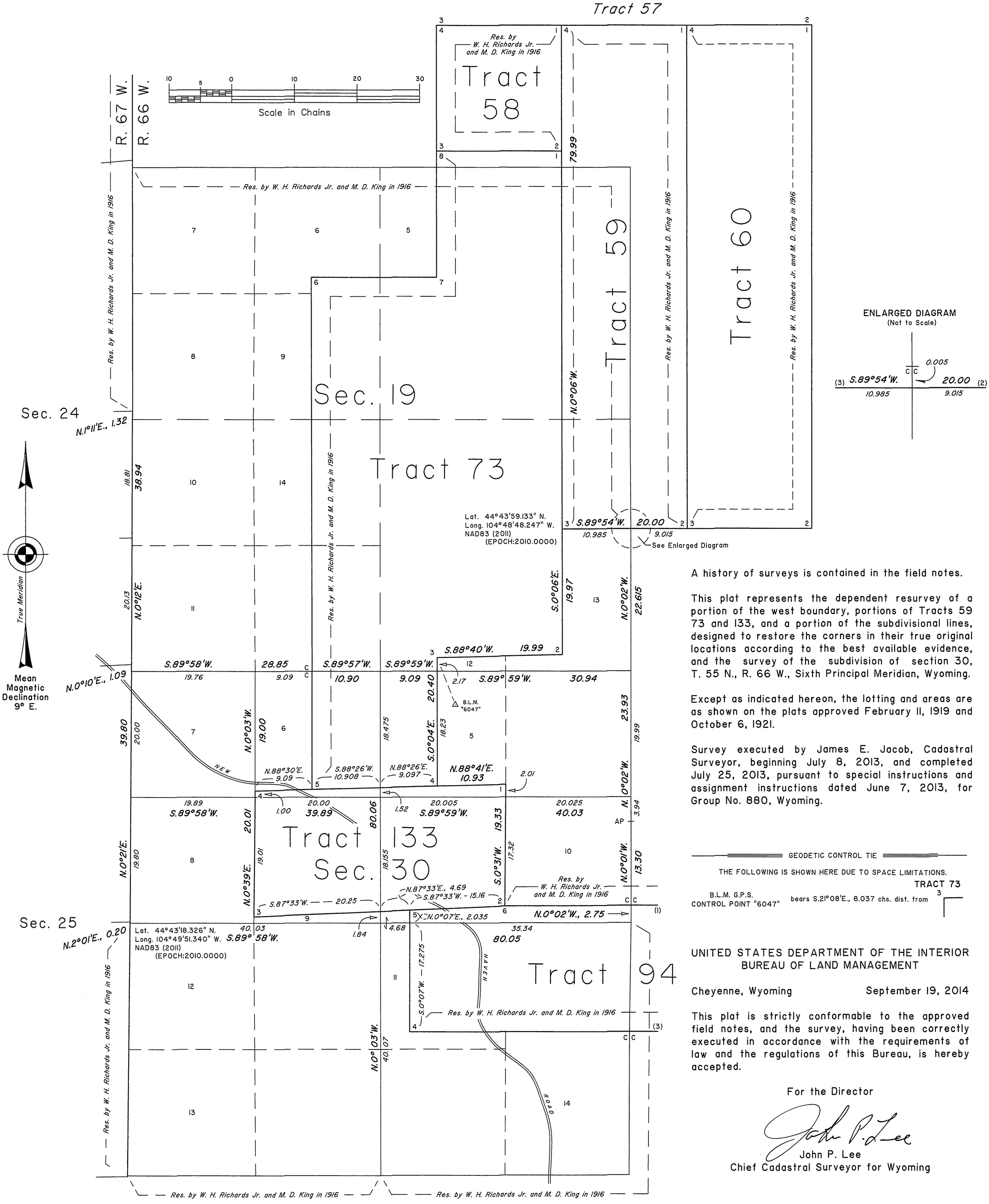

A history of surveys is contained in the field notes.

This plat represents the dependent resurvey of a portion of the west boundary, portions of Tracts 59 73 and 133, and a portion of the subdivisional lines, designed to restore the corners in their true original locations according to the best available evidence, and the survey of the subdivision of section 30, T. 55 N., R. 66 W., Sixth Principal Meridian, Wyoming.

Except as indicated hereon, the lotting and areas are as shown on the plats approved February 11, 1919 and October 6, 1921.

Survey executed by James E. Jacob, Cadastral Surveyor, beginning July 8, 2013, and completed July 25, 2013, pursuant to special instructions and assignment instructions dated June 7, 2013, for Group No. 880, Wyoming.

GEODETIC CONTROL TIE

THE FOLLOWING IS SHOWN HERE DUE TO SPACE LIMITATIONS.

TRACT 73

B.L.M. G.P.S. CONTROL POINT "6047" bears S.21°08'E., 8.037 chs. dist. from 3

UNITED STATES DEPARTMENT OF THE INTERIOR
BUREAU OF LAND MANAGEMENT

Cheyenne, Wyoming September 19, 2014

This plat is strictly conformable to the approved field notes, and the survey, having been correctly executed in accordance with the requirements of law and the regulations of this Bureau, is hereby accepted.

For the Director

John P. Lee
Chief Cadastral Surveyor for Wyoming

J.E.J.

1654 I

OFFICIALLY FILED: September 19, 2014

accession no. 2292

Supplemental Plat No. 7.

Section 19 Resurvey Township No. 55 North, Range No. 66 West of the Sixth Principal Meridian, Wyoming

Group No. 37 Richards and King

Scale: 20 Chains to 1 Inch

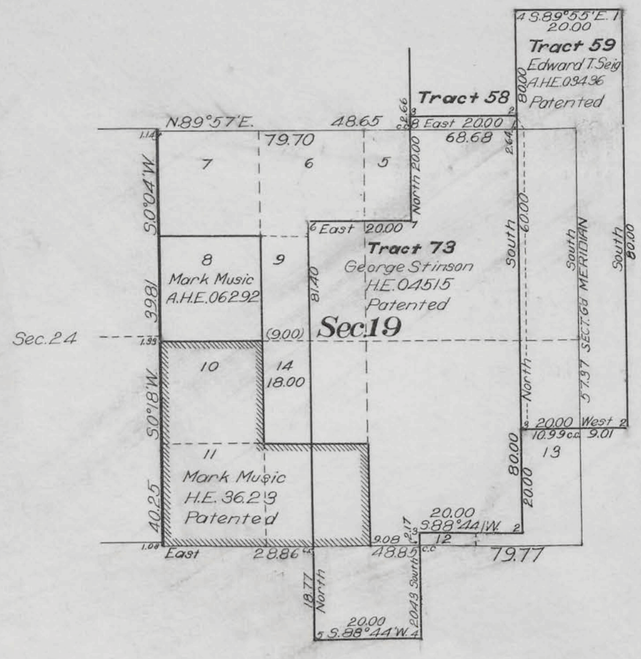

THIS SUPPLEMENTAL PLAT NO. 7, RESURVEY OF TOWNSHIP NO. 55 NORTH, RANGE NO. 66 WEST, OF THE SIXTH PRINCIPAL MERIDIAN, WYOMING, IS PREPARED IN ACCORDANCE WITH DIRECTIONS GIVEN IN COMMISSIONER'S LETTER "E" SUNDANCE 06292, DATED MARCH 21, 1921, FOR THE PURPOSE OF REMOVING FROM THE RECORD THE INDICATED CONFORMATION OF PART OF ADDITIONAL HOMESTEAD ENTRY 06292, OF MARK MUSIC, TO THE NE¼SW¼ SECTION 19, T. 55 N., R. 66 W., AS SHOWN ON SUPPLEMENTAL PLAT NO. 3, OF THE RESURVEY APPROVED FEBRUARY 11, 1919; AND FOR THE PURPOSE OF PLATTING AS LOT 14, THAT PART OF THE NE¼SW¼ SECTION 19, NOT IN CONFLICT WITH SEGREGATED TRACT NO. 73: AND IS HEREBY APPROVED.

OFFICE OF U. S. SURVEYOR GENERAL,

CHEYENNE, WYOMING, OCTOBER 6, 1921.

Charles L. Ducker
Surveyor General.

1654-H

Accepted Oct. 10, 1921
Sent to Newcastle Oct. 24, 1921

55 - 66

2291

Accepted November 28, 1919. ORIGINAL

Supplemental Plat No. 6

Section 31, Resurvey Township No. 55 North, Range No. 66 West of the Sixth Principal Meridian, Wyoming

Group No. 37 Richards and King

Scale, 10 Chains to an Inch

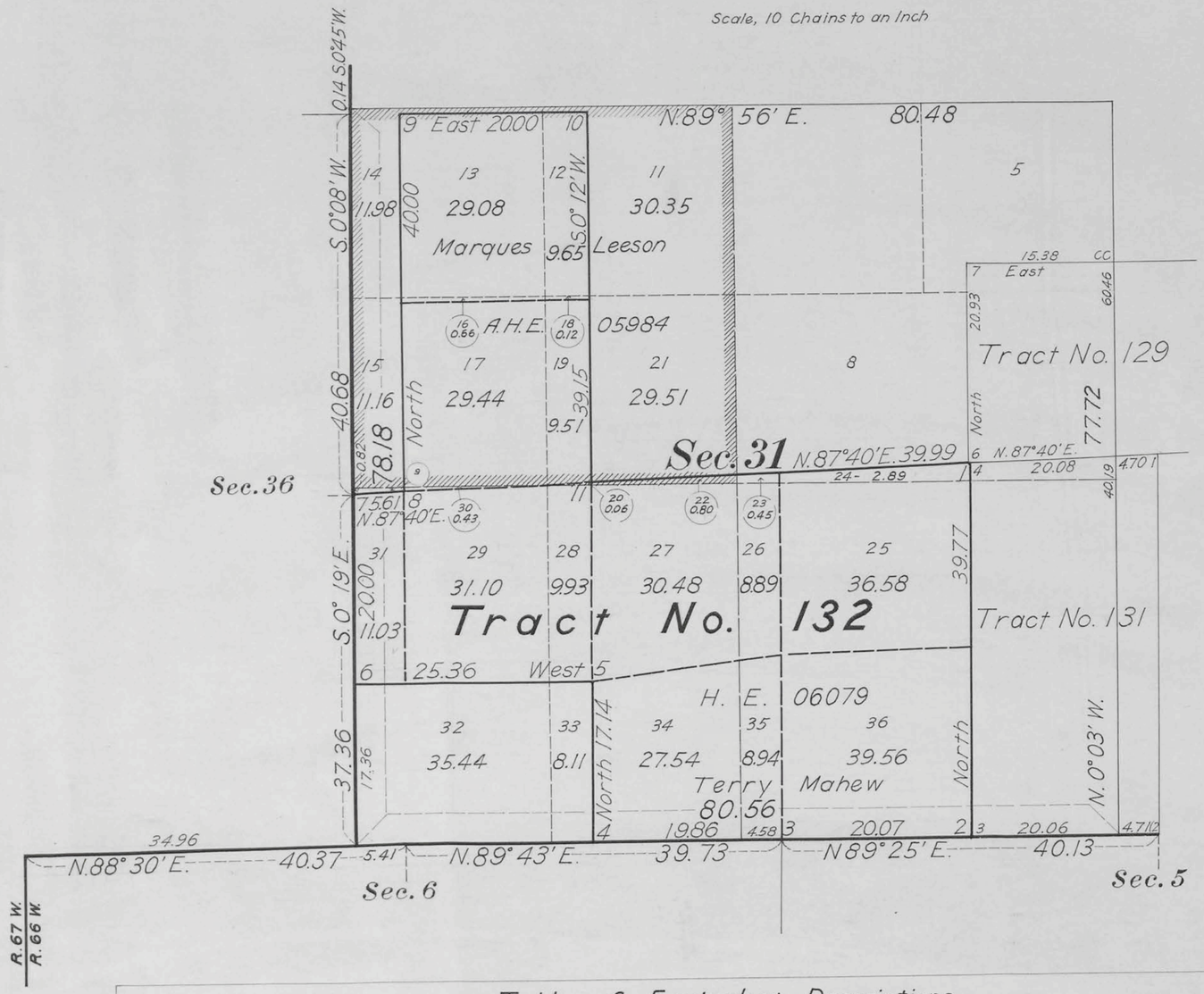

This Supplemental Plat of Section 31, T. 55 N., R. 66 W., 6th P.M., resurvey approved February 11, 1919, is prepared in accordance with directions given in Commissioner's letter "E", dated November 3, 1919, for the purpose of further subdividing Sec. 31, into legal subdivisions or fractional lots in order to permit the description of the conflict between Sundance Series, Homestead Entries 05984 and 06079, in terms of legal subdivisions or fractional lots, and is hereby approved.

U. S. Surveyor General's Office,
Cheyenne, Wyoming, November 18, 1919.

Charles L. Decker
Surveyor General.

Table of Equivalent Descriptions

DESCRIPTION BY ORIGINAL SURVEY								DESCRIPTION BY RESURVEY				DESCRIPTION BY PRESENT PLAT			
ENTRY Kind	ENTRY No.	Status in L.O.	Entryman	Subdivisions	Sec.	T.	R.	Subdivisions	Sec.	T.	R.	Subdivisions	Sec.	T.	R.
A H E	05984	Intact	Marques Leeson	Lot 1	31	55	66	Lot 6	31	55	66	Lots 13, 14	31	55	66
				Lot 2	"	"	"	Lot 7	"	"	"	Lots 15, 16, 17		"	"
				NE¼ NW¼	"	"	"	NE¼ NW¼	"	"	"	Lots 11, 12		"	"
				SE¼ NW¼	"	"	"	SE¼ NW¼	"	"	"	Lots 18, 19, 20, 21, 22		"	"
H E	06079	Intact	Terry Mahew	NW¼ NE¼	31	55	66					Lots 12, 13, 16, 18	31	55	66
				SW¼ NE¼	"	"	"					Lots 17, 19, 30		"	"
				NE¼ SW¼	"	"	"					Lot 31		"	"
				NW¼ SE¼	"	"	"					Lots 20, 28, 29		"	"
				NE¼ SE¼	"	"	"	Tract No. 132	55	66		Lots 22, 23, 26, 27		"	"
				SE¼ SE¼	"	"	"					Lots 34, 35		"	"
				NW¼ SW¼	32	"	"					Lots 24, 25		"	"
				SW¼ SW¼	"	"	"					Lot 36		"	"

A.H.E. 05984, Marques Leeson, and H.E. 06079, Terry Mahew, segregated as Tract 132, conflict with each other as to Lots 12, 13, 16, 17, 18, 19, 20 and 22 or an area equal to 79.32 Acres

A.M.T.

1654-G

55 - 66 Trans to Sundance Jan 10, 1919

ORIGINAL

Survey accepted March 5, 1919

Index Diagram

Resurvey Township No. 55 North, Range No. 66 West of the Sixth Principal Meridian, Wyoming

Group No. 37

Segregated Tracts

Resurvey Tract Number	Original Survey T.	R.	Sec.	Subdivisions	Entry Kind	Entry Number	Status in Land Office	Entryman
37	55	66	1	Lots 1, 2, SE¼ NE¼, NE¼ SE¼	H E	03627	Patented	James H. Chittim
40	"	"	3	SW¼NE¼, NW¼SE¼, NE¼SW¼, SE¼NW¼	H.E.	04697	Canceled	John Eselstime
41	"	"	1	SW¼ SW¼				
	"	"	2	SE¼NW¼, N½SW¼, SE¼SW¼, S½SE¼, NE¼SE¼	H.E.	03415	Patented	James S. Brown
42	"	"	2	NW¼SE¼	Cash	05573	Patented	James S. Brown
43	"	"	1	N½SW¼, SE¼SW¼, NW¼ SE¼	H.E.	808	Patented	Richard Maything
44	"	"	1	S½ SE¼				
	"	"	12	N½ NE¼	H.E.	07562	Patented	Guy S. Muwhirter
45	"	"	8	SE¼	H.E.	4419	Canceled	John B. Simpkins
46	"	"	9	NE¼SW¼, NW¼SE¼, S½ SE¼	H.E.	01000	Patented	Sid. F. Roberts
47	"	"	9	SE¼NE¼, NE¼SE¼				
	"	"	10	N½W¼SW¼, SW¼ NW¼	A.H.E.	03514	Patented	Sid. F. Roberts
48	"	"	11	N½SE¼, N½SW¼, W½NE¼, E½NW¼	S.S.	List 17	Approved	Wyoming
49	"	"	12	E½NW¼, E½SW¼	A.H.E.	08458	Patented	Guy S. Muwhirter
50	"	"	12	S½NE¼, N½SE¼	H.E	03504	Patented	Arthur P. Robinson
51	"	"	12	S½ SE¼				
	"	"	13	N½NE¼	H.E.	3238	Patented	Arthur P. Robinson
52	"	"	11	SE¼SE¼				
	"	"	12	W½ SW¼				
	"	"	13	NW¼ NW¼	H.E.	2525	Patented	James Roberts
53	"	"	11	SW¼SE¼, SE¼SW¼				
	"	"	14	N½ NE¼	H.E.	1453	Patented	Charles W. Roberts
54	"	"	11	SW¼SW¼				
	"	"	14	N½ NW¼	Cash	05985	Patented	Charles W. Roberts
55	"	"	10	SE¼SE¼				
	"	"	14	SW¼ NW¼				
	"	"	15	E½NE¼	H.E.	05819	Intact	Sarah E. Storm
56	"	"	16	All	S.S.		Approved	Wyoming
57	"	"	17	NW¼, N½SW¼				
	"	"	18	SE¼NE¼, NE¼SE¼	H.E.	010164	Relinquished	William A. Davenport
58	"	"	18	SE¼SE¼	Cash	09031	Patented	Edward T. Seig
59	"	"	17	SW¼SW¼				
	"	"	20	W½NW¼, NW¼SW¼	A.H.E.	03436	Patented	Edward T. Seig
60	"	"	17	SE¼ SW¼				
	"	"	20	E½NW¼, NE¼SW¼	H.E.	026	Patented	Edward T. Seig
61	"	"	17	S½ SE¼				
	"	"	20	N½ NE¼	H.E.	4050	Patented	Frank D. Kendall
62	"	"	21	N W¼	H.E.	3510	Patented	Frank D. Kendall
63	"	"	22	E½ NW¼	T&S	07741	Patented	Duff C. Mewhirter
64	"	"	14	SW¼NE¼, SE¼NW¼, NE¼SW¼, NW¼SE¼	A.H.E	03551	F.C. Issued	Martin L. Stevenson
65	"	"	13	W½ SW¼				
	"	"	14	SE¼NE¼, NE¼SE¼	H.E.	01098	F.C. Issued	Martin L. Stevenson
66	"	"	13	SW¼NW¼	Cash	01172	Patented	R. Myrtle Muwhirter
67	"	"	13	SW¼NE¼, NW¼SE¼, NE¼SW¼, SE¼NW¼	H. E	1403	Patented	Duff C. Muwhirter
68	"	"	13	SE¼NE¼, NE¼SE¼	Cash	0946	Patented	Duff C. Muwhirter
69	"	"	13	SW¼SE¼, SE¼SW¼	Cash	01171	Patented	Duff C. Muwhirter
70	"	"	1	Lot 3, S½NW¼, SW¼ NE¼	H.E.	3077	Patented	Peter Youngman
71	"	"	1	Lot 4	A.H.E	06068	Patented	Peter Youngman
73	"	"	19	SE¼, E½NE¼, SW¼NE¼				
	"	"	30	NW¼ NE¼	H.E.	04515	Patented	George Stinson
74	"	"	20	S½ NE¼, N½ SE¼	H.E.	06796	Intact	Hazel Kendall
75	"	"	20	S½ SE¼				
	"	"	29	N½ NE¼	H.E.	2300	Patented	John W. Allander
76	"	"	22	W½ SW¼	Cash	07548	Patented	Fred Rathbun
77	"	"	22	W½ SE¼, SE¼SW¼				
	"	"	27	NW¼ NE¼	H.E.	1899	Patented	Lawrence Cochran
78	"	"	22	E½SE¼				
	"	"	23	W½ SW¼	H.E.	0804	Canceled	Zella Lee Harrington
79	"	"	23	S½ NW¼	Cash	07742	Patented	Reva Mewhirter
80	"	"	2	Lots 1, 2, S½NE¼	S.S.	List 80	Approved	Wyoming
81	"	"	14	SE¼SE¼				
	"	"	23	E½NE¼				
	"	"	24	NW¼ NW¼	H.E.	4481	Patented	Henry A. McGuire
82	"	"	13	SE¼ SE¼				
	"	"	24	N½NE¼, NE¼NW¼	H.E.	3564	Patented	Melvin Darrow
83	"	"	24	S½ NE¼	H.E.	3171	Patented	Alfred M. Padgett

Resurvey Tract Number	Original Survey T.	R.	Sec.	Subdivisions	Entry Kind	Entry Number	Status in Land Office	Entryman
84	55	66	24	SE¼NW¼NE¼SW¼, W½SW¼	H.E.	3455	Patented	Charles F. McGuire
85	"	"	24	SW¼NW¼	Cash	07391	Patented	Duff C. Mewhirter
86	"	"	23	E½SE¼	A.H.E	03530	Patented	Charles F. McGuire
87	"	"	24	SE¼SW¼	A.H.E	03530	Patented	Charles F. McGuire
88	"	"	27	NE¼NW¼	Cash	07391	Patented	Duff C. Mewhirter
89	"	"	21	SE¼SE¼				
	"	"	27	NW¼ NW¼				
	"	"	28	N½ NE¼	H.E	2438	Patented	Fred Rathbun
90	"	"	28	NE¼NW¼	A.H.E	08981	F.C. Issued	Martin Oliver Rathbun
94	"	"	29	NW¼SE¼, N½SW¼				
	"	"	30	NE¼SE¼	H.E	3428	Patented	Nancy J Allander
95	"	"	28	SW¼ NW¼, NW¼SW¼				
	"	"	29	SE¼NE¼, NE¼SE¼	Cash	07549	Patented	Belle Rathbun
96	"	"	28	SE¼NW¼, SW¼NE¼, NW¼SE¼, NE¼SW¼	H.E	0802	F.C. Issued	Martin Oliver Rathbun
97	"	"	27	SW¼NW¼, W½SW¼				
	"	"	28	SE¼NE¼	H.E.	1280	Patented	Jacob J. Hauber
98	"	"	27	SE¼ NW¼, NE¼SW¼, W½SE¼	H.E	1504	Patented	Fremont Mewhirter
99	"	"	27	E½NE¼SW¼NE¼, NE¼SE¼	H.E	0803	Patented	James F. Harrington
100	"	"	25	SW¼NW¼				
	"	"	26	N½NE¼, SE¼NE¼	A.H.E	05437	Patented	Amon H. Martin
101	"	"	25	N½ NW¼, SE¼NW¼, SW¼NE¼	H.E	4168	Patented	Amon H. Martin
102	"	"	24	SW¼SE¼				
	"	"	25	N½ NE¼, SE¼NE¼	H.E	3329	Patented	Edward C. Fowlkes
103	"	"	24	SE¼SE¼	H.E.	03709	Patented	Edward C. Fowlkes
104	"	"	25	NE¼SE¼	A.H.E	03519	F.C. Issued	George E. Congleton
105	"	"	25	SE¼SE¼	H.E	2182	Patented	George E. Congleton
106	"	"	25	W½SE¼, E½SW¼	H.E	05112	Patented	Margaret M. Gibbons
107	"	"	25	W½ SW¼				
	"	"	26	E½SE¼	Cash	06527	Patented	Ira C. Gibbons
108	"	"	36	All	S.S.		Approved	Wyoming
109	"	"	35	E½NE¼, E½SE¼	H.E.	1875	Patented	Sherman Deford
110	"	"	26	SW¼SE¼, SE¼SW¼				
	"	"	35	NW¼NE¼, NE¼NW¼	Cash	1170	Patented	George F. Grenier
111	"	"	35	S½NW¼, SW¼NE¼, NW¼SW¼	H.E	3236	Patented	George F. Grenier
112	"	"	35	NE¼SW¼	Cash	846	Patented	Lewis H. Strand
113	"	"	35	W½ SE¼, SE¼SW¼	H.E.	1419	Patented	Lewis H. Strand
114	"	"	34	SE¼SE¼				
	"	"	35	SW¼SW¼	H.E	1150	Patented	Robert Plant
115	"	"	34	S½ NE¼, N½SE¼	H.E.	03461	Patented	George Potras
116	"	"	26	SW¼SW¼				
	"	"	27	SE¼SE¼				
	"	"	34	NE¼NE¼				
	"	"	35	NW¼NW¼	H.E.	3027	Patented	George Potras
117	"	"	34	SW¼SE¼, SE¼SW¼	H.E	3723	Patented	Wesley C. Knight
118	"	"	33	NE¼SE¼				
	"	"	34	SE¼NW¼, N½SW¼	H.E	03488	Patented	Wesley C. Knight
119	"	"	33	SE¼SE¼				
	"	"	34	SW¼SW¼	H.E	4420	Patented	Anna E. Davidson
120	"	"	33	SE¼ NE¼	Cash	07824	Patented	Wesley C. Knight
121	"	"	34	NW¼ NW¼	Cash	07667	Patented	Arthur Tipton
122	"	"	28	SE¼SE¼	Cash	597	Patented	Jacob J. Hauber
123	"	"	28	SW¼SE¼				
	"	"	33	W½ NE¼, NE¼NW¼	H.E	3206	Patented	Carl E. Rathbun
124	"	"	28	SE¼SW¼	AHE	08981	F.C. Issued	Martin Oliver Rathbun
125	"	"	33	W½SE¼, E½SW¼	H.E	03412	Patented	Carl E. Rathbun
126	"	"	32	SE¼SE¼				
	"	"	33	W½SW¼	H.E.	06567	Patented	Lena M. Brion
127	"	"	28	SW¼SW¼				
	"	"	33	W½NW¼, SE¼NW¼	Cash	1143	Patented	Lorenzo Rathburn
128	"	"	29	S½ SE¼				
	"	"	32	NW¼ NE¼	Cash	0852	Patented	Charles W. Rathbun
129	"	"	32	SE¼NW¼, S½NE¼, NE¼SE¼	H.E.	3207	Patented	Charles W. Rathbun
130	"	"	32	W½ SE¼	H.E	957	Patented	William M. Barber
131	"	"	32	E½SW¼	H.E	1168	Patented	Lewis R. Frisbee
132	"	"	31	W½NE¼, NE¼SW¼, NW¼SE¼, E½SE¼				
	"	"	32	W½ SW¼	H.E.	06079	F.C. Issued	Terry Mahew
133	"	"	30	SE¼NW¼, SW¼NE¼	Cash	331	Patented	Curtis L. Clark.

This Index Diagram of the segregated claims in Township No. 55 North, Range No. 66 West of the Sixth Principal Meridian Wyoming, has been prepared in conformity with the field notes of the resurvey thereof on file in this office, and is hereby approved.

U. S. Surveyor General's Office
Cheyenne, Wyoming
February 11, 1919

Charles L. Decker
Surveyor General

Claims Conforming to the Lines of the Resurvey with Changed Description

Description by Resurvey T.	R.	Sec.	Subdivisions	Description by Original Survey T.	R.	Sec.	Subdivisions	Entry Kind	Entry Number	Status in Land Office	Entryman
55	66	19	Lot 8, NE¼SW¼	55	66	19	Lot 2, NE¼SW¼	A.H.E	06292	Intact	Mark Music
		19	Lots 10, 11, SE¼SW¼			19	Lots 3, 4, SE¼SW¼	H.E.	3623	Patented	Mark Music
		30	Lot 8			30	Lot 2	Cash	816	Patented	Marques Leeson
		30	Lots 12, 13 E½SW¼			30	Lots 3, 4, E½SW¼	H.E.	3131	Patented	Marques Leeson
		31	Lots 7, 6, E½NW¼			31	Lots 1, 2, E½NW¼	A.H.E	05984	Intact	Marques Leeson

A.L.R.

A.M.T

1654-E

55 - 66

Triplicate plat transmitted Sundance L.O. April 8, 1919.

2290

ORIGINAL

Survey accepted March 5, 1919.

Supplemental Plat No. 4

Resurvey SE¼ Township No. 55 North, Range No. 66 West of the Sixth Principal Meridian, Wyoming

Scale: 20 Chains to 1 Inch

Sec's 22, 23, 24, 25, 26, 27, 34, 35, 36

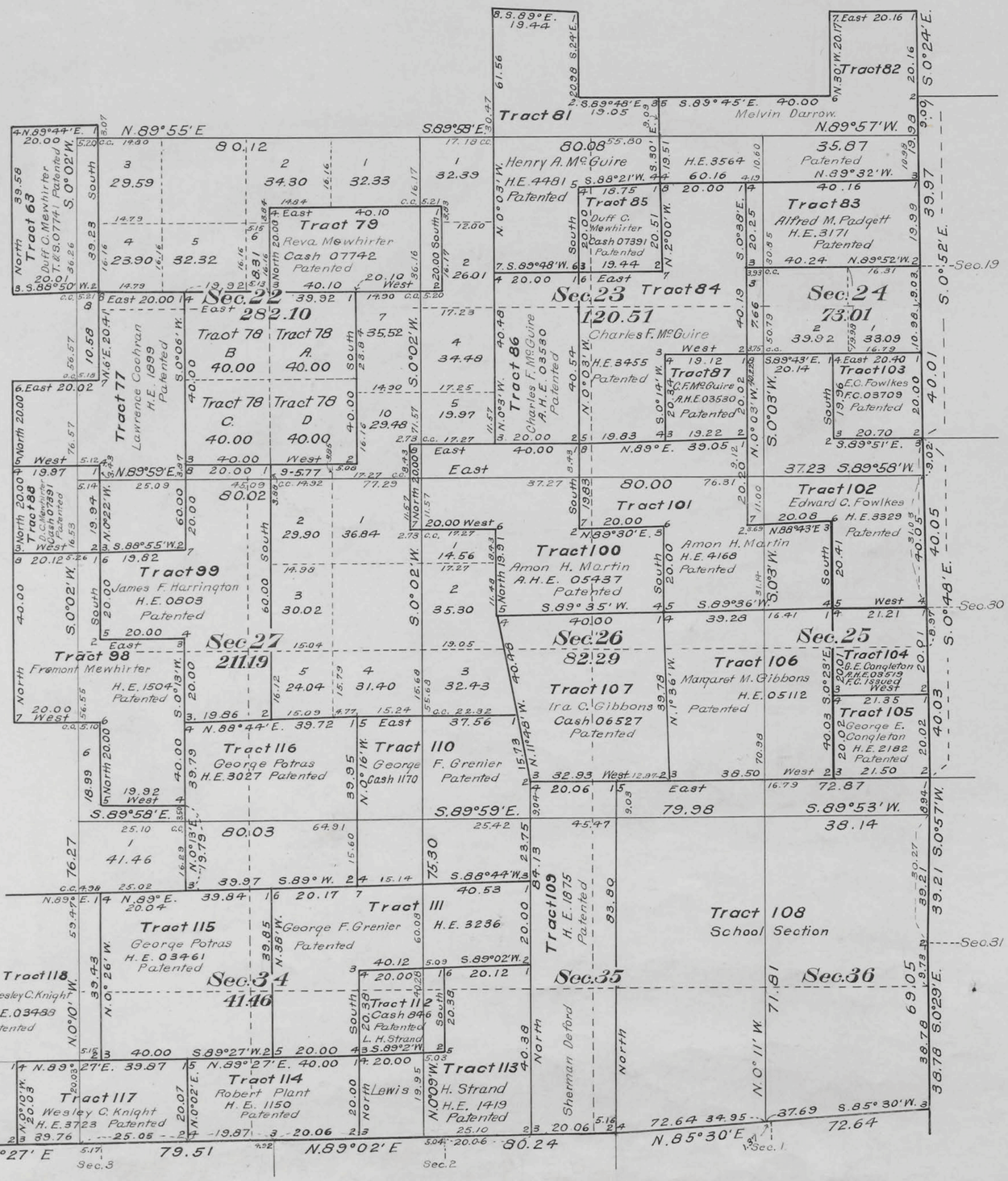

This Supplemental Plat of Resurvey SE¼ Township No. 55 North, Range No. 66 West of the Sixth Principal Meridian, Wyoming, is strictly conformable to the field notes of the resurvey thereof on file in this office, which have been examined and approved.

U.S. Surveyor General's Office
Cheyenne Wyoming
February 11, 1919

Charles L. Decker
Surveyor General

Resurvey
Richards and King
Group No. 37

A.M.T.

1654-F

55 - 66

Triplicate plat transmitted to Guardance L.O. April 8. 1919.

2288

ORIGINAL

Survey accepted
March 5, 1919

Supplemental Plat No. 3

Resurvey SW¼ Township No. 55 North, Range No. 66 West of the Sixth Principal Meridian, Wyoming

Scale: 20 Chains to 1 Inch

Sec's 19, 20, 21, 28, 29, 30, 31, 32, 33

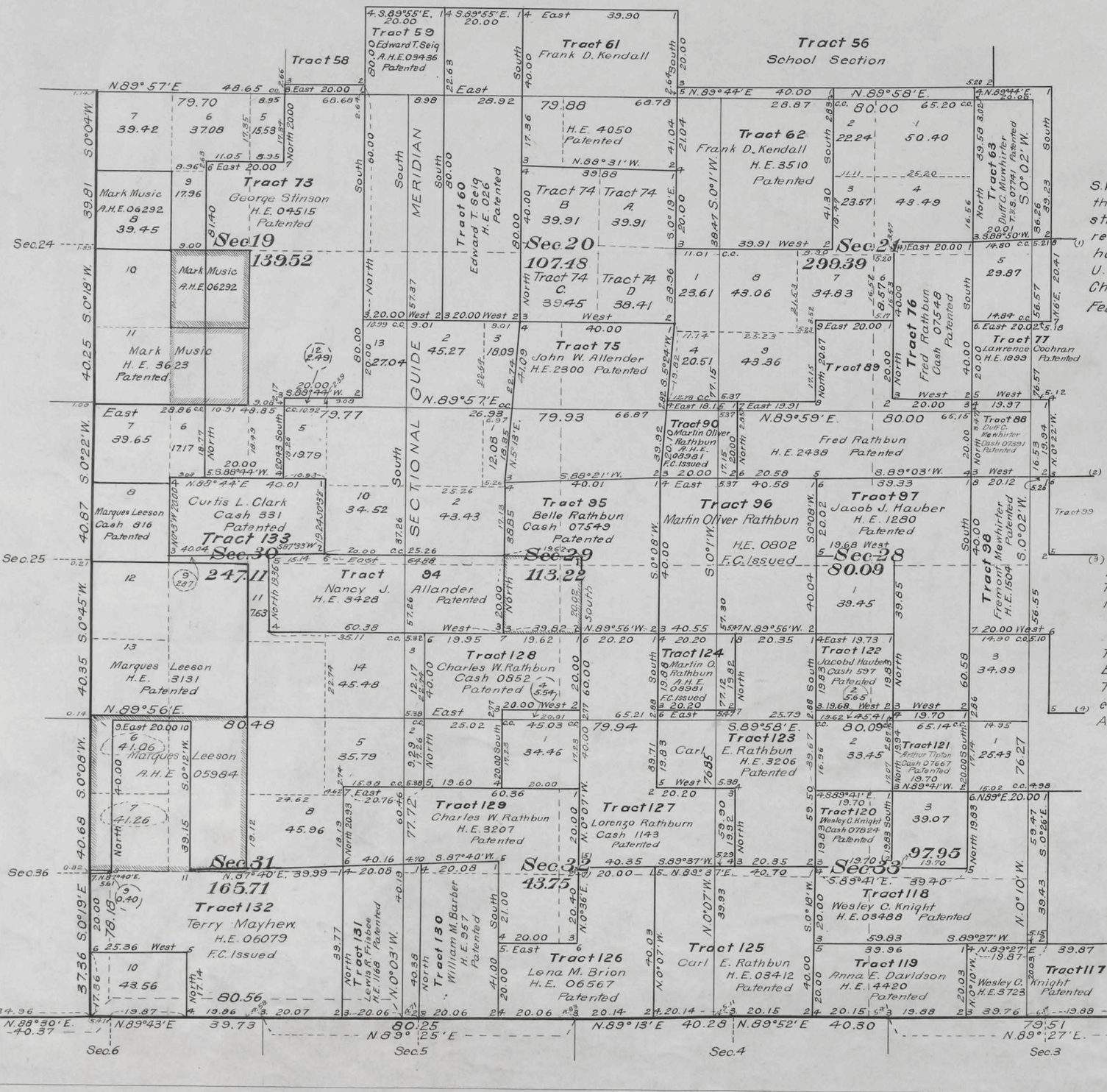

This Supplemental Plat of the Resurvey of S.W⁴ Township No. 55 North, Range No. 66 West of the Sixth Principal Meridian, Wyoming, is strictly conformable to the field notes of the resurvey thereof on file in this office, which have been examined and approved.
U.S. Surveyor General's Office
Cheyenne, Wyoming
February 11, 1919.

Charles L. Decker
Surveyor General

(1) Tract 73 conflicts with N.E⁴ SW⁴ Sec. 19, embraced in A.H.E. 06292 to the extent of 21.95 Acres.
Tract 73 conflicts with S.E⁴ SW⁴ Sec. 19, embraced in H.E. 3623 to the extent of 21.86 Acres.

(2) Tract 94 conflicts with Tract 95, defining Cash Entry 07549 to the extent of 39.26 Acres.

(3) Tract 132 conflicts with Lots 6, 7, & E½ NE⁴ embraced in A.H.E. 05984 to the extent of 78.73 Acres.

(4) Area of Lot 10, Sec. 19 is 39.49 acres.
" " " 11 " " 39.52 "

Resurvey
Richards and King
Group No. 37

A.L.R.

AMT

1654-D.

55 - 66 Triplicate plat transmitted to Sundance L.O. April 8, 1919

2287

ORIGINAL

Survey accepted
March 5, 1919.

Supplemental Plat Nº2

Resurvey NW¼ Township Nº55 North, Range Nº66 West of the Sixth Principal Meridian Wyoming

Scale: 20 Chains to 1 Inch

Sec's 4, 5, 6, 7, 8, 9, 16, 17, 18

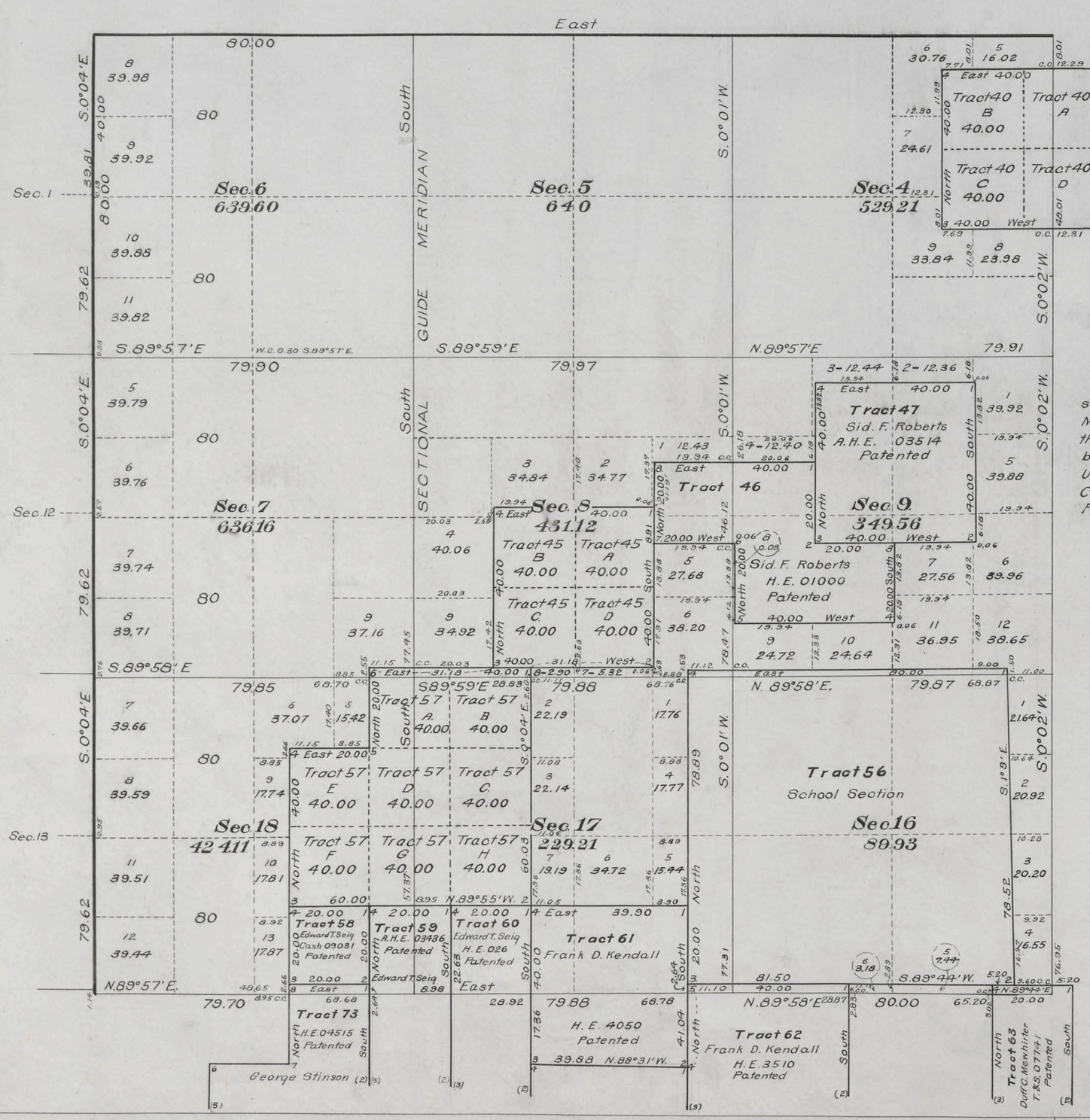

This Supplemental Plat of the Resurvey of NW¼ Township Nº55 North, Range Nº66 West of the Sixth Principal Meridian, Wyoming, is strictly conformable to the field notes of the resurvey thereof on file in this office, which have been examined and approved.
U.S. Surveyor General's Office
Cheyenne, Wyoming.
February 11, 1919

Charles L. Decker
Surveyor General

Resurvey
Richards and King
Group Nº37

A.M.T.

A.L.R.

1654-C.

55-66

Triplicate plat transmitted to Sundance L.O. April 8. 1919.

accession no. 2286

ORIGINAL

Survey accepted March 5, 1919.

Supplemental Plat N°1.

Resurvey NE¼ Township N°55 North, Range N°66 West of the Sixth Principal Meridian, Wyoming

Scale: 20 Chains to 1 Inch

Sec's 1, 2, 3, 10, 11, 12, 13, 14, 15

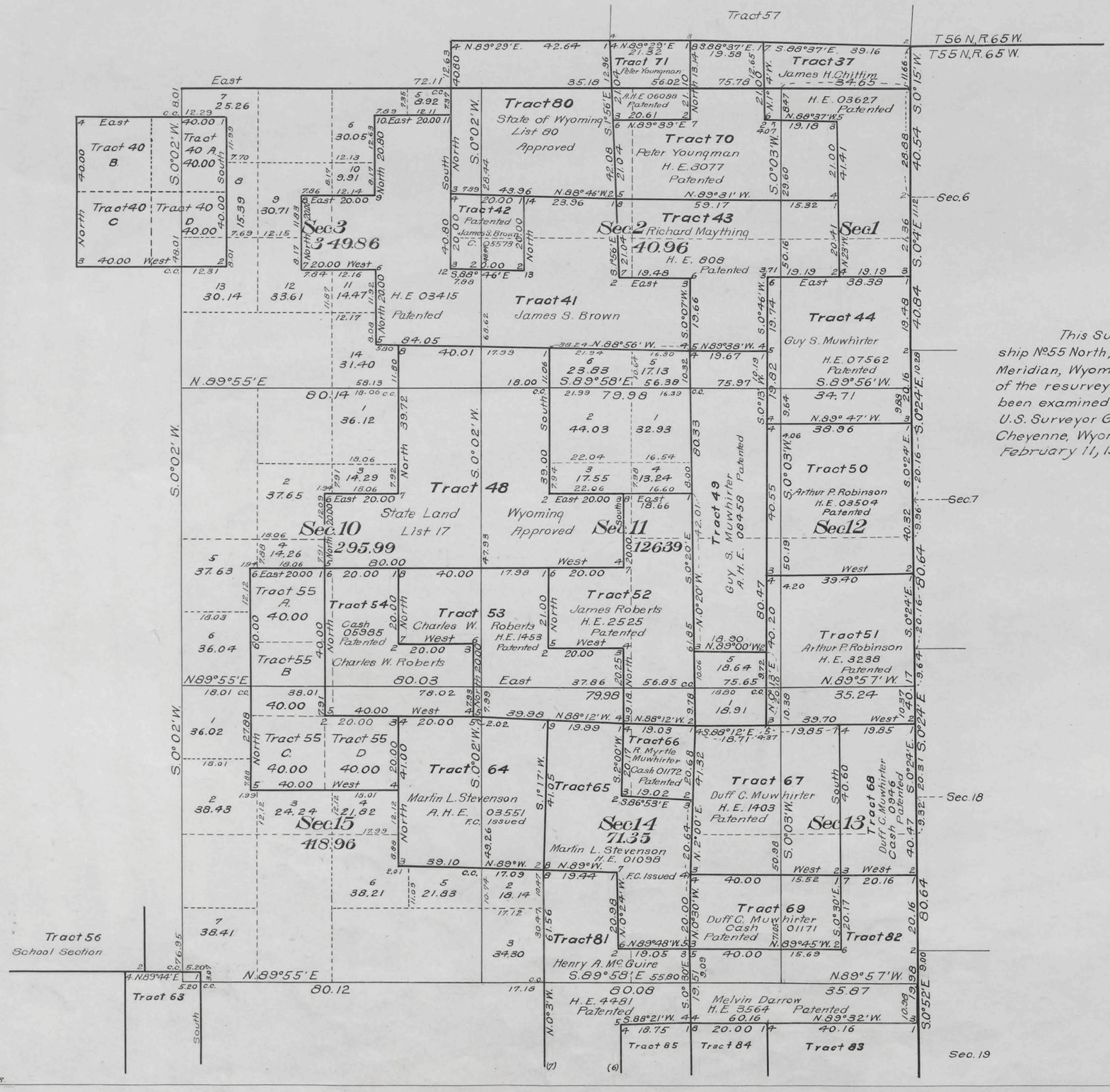

This Supplemental Plat of the Resurvey of the N.E.⁴ Township N°55 North, Range N° 66 West of the Sixth Principal Meridian, Wyoming, is strictly conformable to the field notes of the resurvey thereof on file in this office, which have been examined and approved

U.S. Surveyor General's Office
Cheyenne, Wyoming
February 11, 1919

Charles L. Decker
Surveyor General

Resurvey
Richards and King
Group N° 37

1654-B.

55 - 66

Triplicate plat transmitted to Sundance L.O. April 8. 1919.

Click Here for Field Notes

Click Here for Exterior Notes

2285 (4-675a) ORIGINAL

Survey accepted March 5, 1919.

Resurvey Township Nº55 North, Range Nº66 West of the Sixth Principal Meridian, Wyoming

See Supplemental Plats
NE¼ – Nº1 SW¼ – Nº3
NW¼ – Nº2 SE¼ – Nº4

See Index Plat showing Segregated Tracts and Claims conforming to the resurvey with changed descriptions

Note:
All entries whether patented or unpatented not shown hereon as segregated Tracts nor tabulated on Supplemental Index Plat are intended to conform to the lines of the resurvey under their original description.

All tract segregations shown hereon represent the position and form of said tracts under the original description as referred to the original survey; located as such on the ground according to the best available evidence of their true position.

Areas in Acres.	
Public Land	7377.19
Indian Reservation	
Indian Allotments	
Mineral Claims	
Water Surface	
Total Area	

TRUE MERIDIAN

0 10 20 40 80

Scale 40 Chains to an inch

Mean Magnetic Declination
Latitude 44° 42′ N.
Longitude 104° 43′ W.

Surveys Designated.	By Whom Surveyed.	Group No.	Group Date	Amount of Surveys Mls.	chs.	lks.	When Surveyed. Begun.	Completed.
Resurvey Subdivisions	Richards & King	37	March 1, 1916	56	78	67	July 17, 1916	August 16, 1916
Connections	" " "	"	" " "	11	29	85	" " "	" " "
Segregated Tracts	" " "	"	" " "	123	33	69	Sept. 8, 1916	Oct. 14, 1916
Resurvey East Bdy.	" " "	"	" " "	5	69	05	August 7, 1916	August 7, 1916
Resurvey North Bdy.	" " "	"	" " "	5	34	65	July 20, 1916	August 17, 1916
Resurvey West Bdy.	" " "	"	" " "	5	78	18	July 18, 1916	August 2, 1916
Resurvey South Bdy	" " "	"	" " "	5	38	36	July 28, 1916	July 28, 1916
Resurvey South Bdy.	Pidgeon & Hayden	37	March 25, 1915	5	38	36	Sept. 22, 1915	Nov. 6, 1915
Resurvey East Bdy.	Utterback & Kelley	22	April 21, 1913	6	01	12	June 23, 1914	July 6, 1914
Tract Survey	Albert B. Rich	37	March 1, 1916	1	39	29	Nov. 12, 1918	Nov. 12, 1918

A.L.R.

The above map of Resurvey Township No. 55 North Range No 66 West of the Sixth Principal Meridian Wyoming, is strictly conformable to the field notes of the resurvey thereof on file in this office, which have been examined and approved.

U.S. Surveyor General's Office,
Cheyenne Wyoming February 11, 1919

Charles L. Decker
Surveyor General.

AMT

1654-A

55 - 66

Triplicate plat transmitted to Sundance L.O. April 8. 1919

(22)

2284

Click Here for Field Notes

33

TOWNSHIP Nº 55 NORTH. RANGE Nº 66 WEST of the 6TH Principal MERIDIAN.

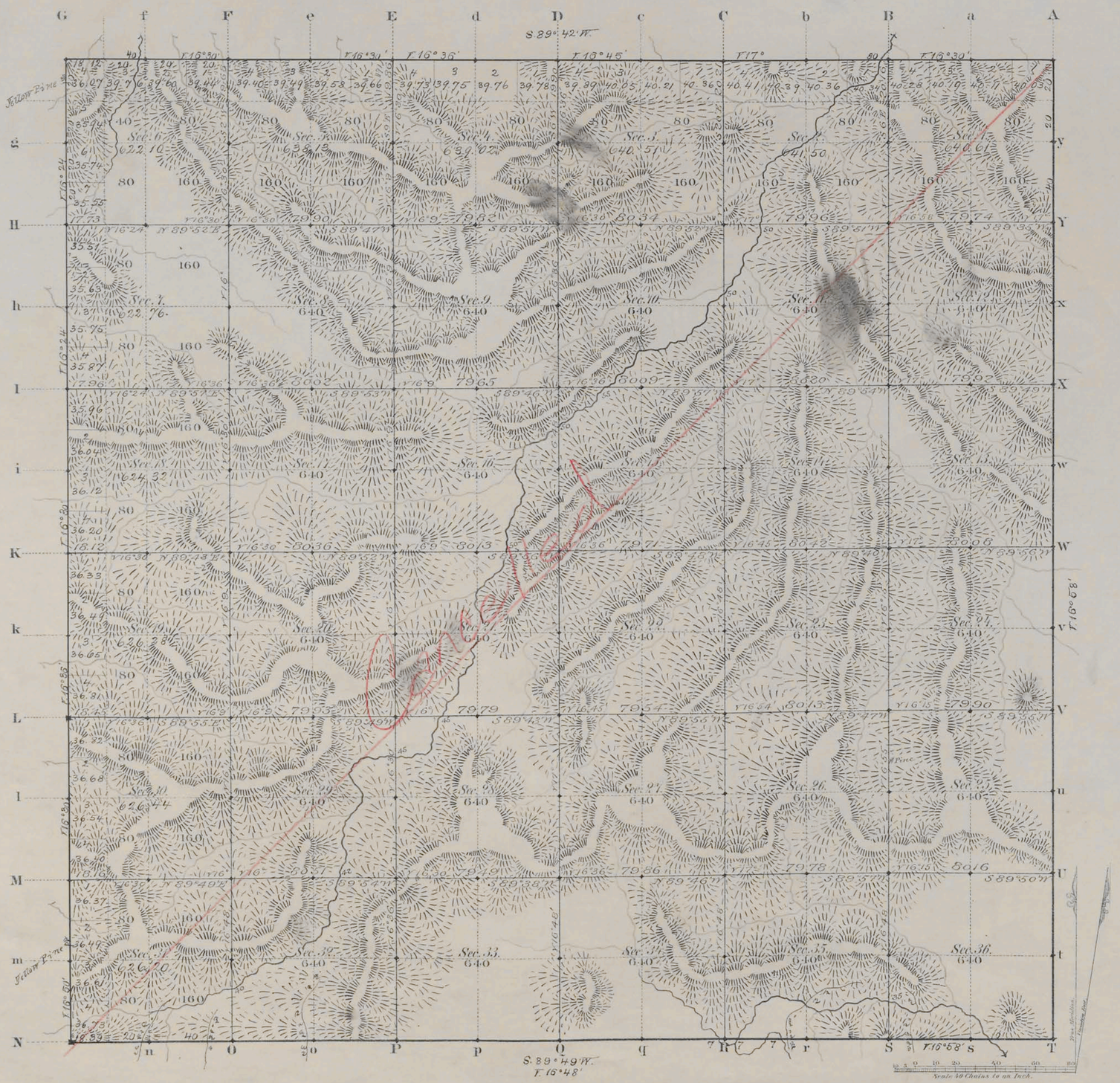

Total number of Acres 22947.87

Surveys Designated	By Whom Surveyed	Date of Contract	Amount of Surveys M Ch Lks	When Surveyed	Magnetic Declination
N. & N Township lines	M. F. Reilly	July 19, 1882	11 78 12	Nov. 1st 1882	16° 35' East
Subdivisions	" " "	" " "	59 69 66	Nov 28-30, 1882	16° 45 "
Connections					
S Township L.	W. F. Benson	" " "	5 78 39	Sept 1, 1882	
E. Township L.	Ed. F. Stahle	April 22, 1882	6 00 00	May 5 1882	

The above Map of Township Nº 55 North Range Nº 66 West of the Sixth Principal Meridian Wyoming Territory is strictly conformable to the field notes of the survey thereof on file in this Office, which have been examined and approved

Surveyor Generals Office,
Cheyenne Wyoming
August 27th 1883

Edw. C. David
Surv. Gen.l

A. Gast & Co. St. Louis Mo.

1654

lane
55-66

(22)
Granted

2320

Click Here for Field Notes

25

EXTERIOR LINES.

Magnetic Variation East. *Scale 3 miles to one inch*



T. 56 N.

T. 55 N.

R. 68 W. R. 67 W. R. 66 W.

Surveys Designated	By Whom Surveyed	Date of Contract	Amount of Surveys Mls	Chs	Lks	When Surveyed
Exterior lines	M. F Reilly	July 19th 1882	47	69	41	Nov 1-6 1882
Connections	" "	" " "		14	70	" " "

I hereby certify that the above diagram of the exterior lines of Tps 55 & 56 N; Rgs 66, 67, & 68 W. of the 6th Principal Meridian, Wyoming Territory, is strictly conformable to the field notes of the survey thereof on file in this Office, which have been examined and approved

Surveyor Generals Office
Cheyenne Wyoming
August 24th 1883

Edw. C. David Surv. Gen.l

1667