Ac. 6961

ORIGINAL

TOWNSHIP 56 NORTH, RANGE 62 WEST OF THE SIXTH PRINCIPAL MERIDIAN, WYOMING.

SUPPLEMENTAL PLAT OF SECTION 4

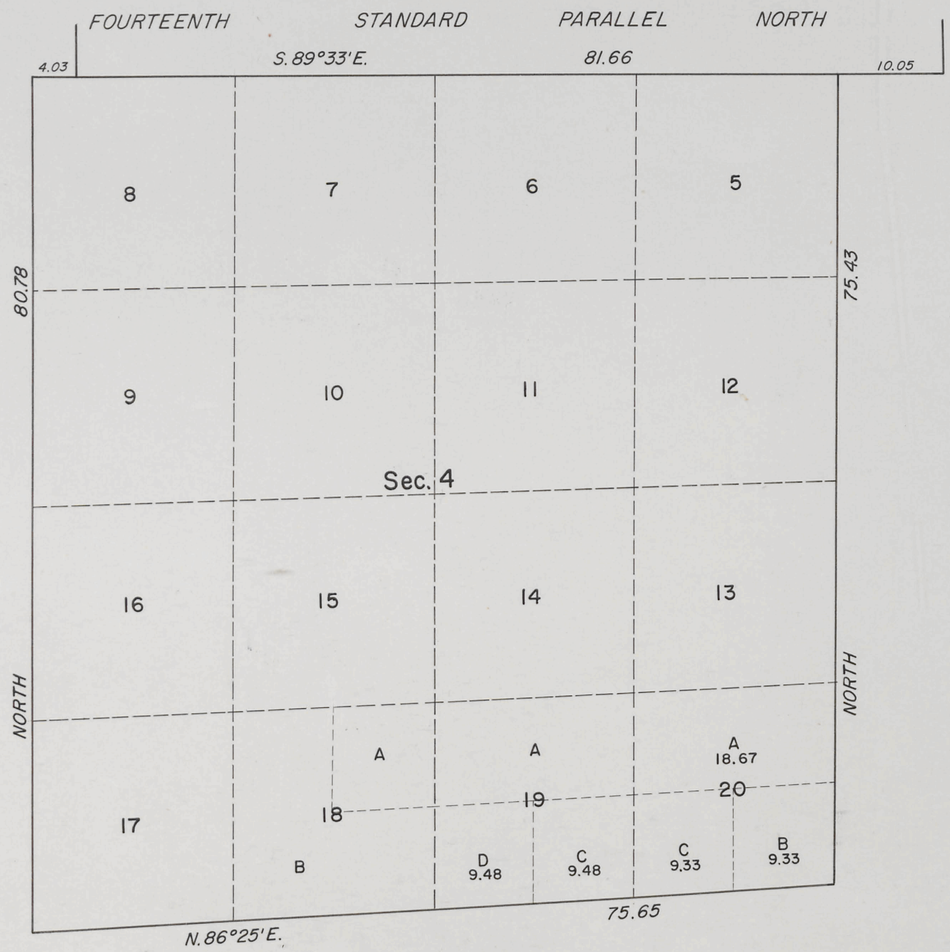

0 5 10 20 40
SCALE IN CHAINS

This supplemental plat of sec. 4, T. 56 N., R. 62 W., Sixth Principal Meridian, Wyoming, showing by protraction a subdivision of "B" area, Lot 19, into "C" and "D" areas, and Lot 20, into "A", "B", and "C" areas, is based on the plat approved November 24, 1914, and the plat accepted October 24, 1963, to which reference should be made for areas not shown hereon.

This plat was prepared for the purpose of providing a subdivisional description of the mineral estate reserved from Patent No. 847263, issued February 3, 1922, under the Act of December 29, 1916 (30 Stat. 862).

UNITED STATES DEPARTMENT OF THE INTERIOR
BUREAU OF LAND MANAGEMENT
Washington, D. C. March 17, 1964

This plat, showing amended lottings, is based upon the official records, and having been correctly prepared in accordance with the regulations, is hereby accepted.

For the Director

Chief, Division of Engineering

Filed with Land Office April 28, 1964

RTB

1582-E

56-62

Ac. 6934

ORIGINAL

TOWNSHIP 56 NORTH, RANGE 62 WEST OF THE SIXTH PRINCIPAL MERIDIAN, WYOMING.

SUPPLEMENTAL PLAT

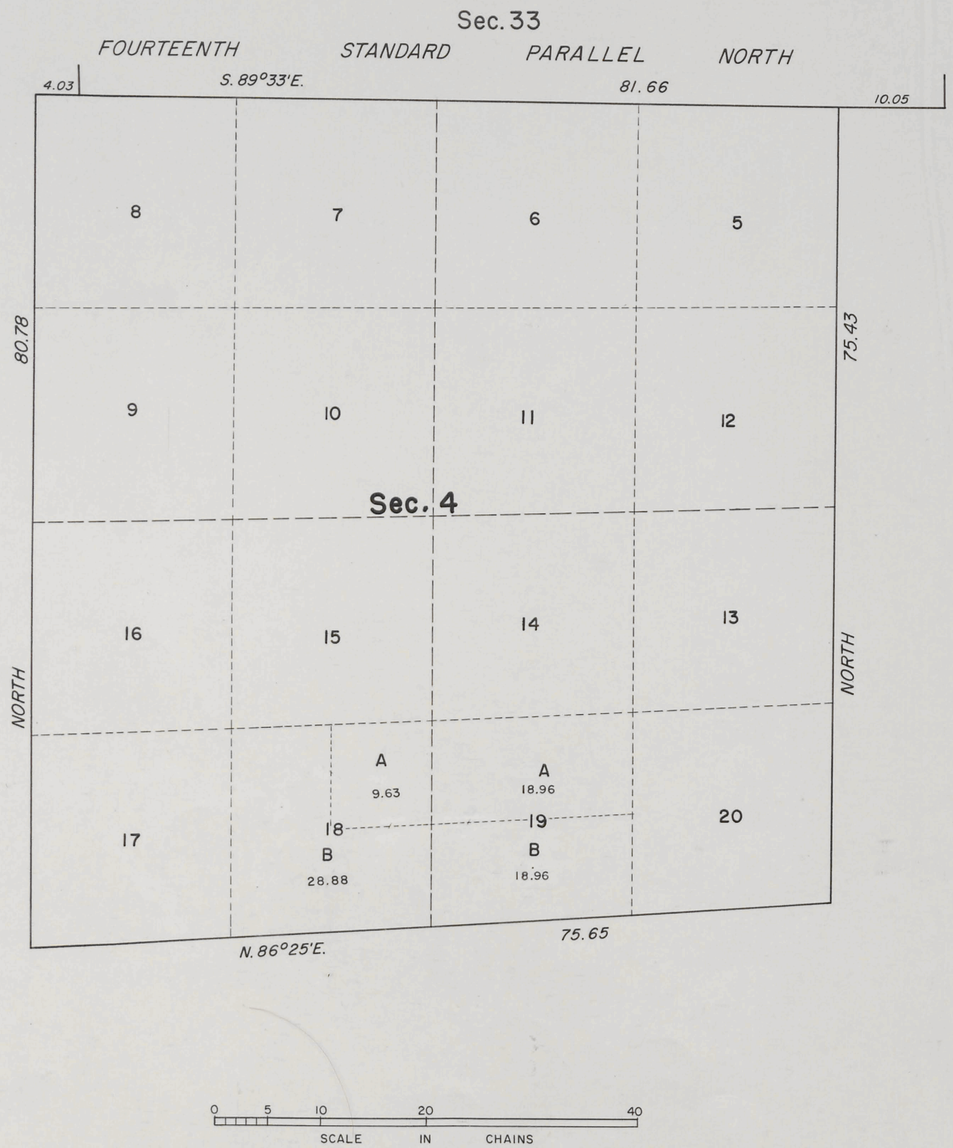

This supplemental plat of section 4, T. 56 N., R. 62 W., 6th Principal Meridian, Wyoming, shows by protraction, a subdivision of original lots 18 and 19 into "A" and "B" areas and is based on the plat approved November 24, 1914, to which reference should be made for lottings and areas not shown hereon.

This plat was prepared for the purpose of providing a subdivisional description of the mineral estate reserved from Patent No. 847263, issued February 3, 1922, under the Act of December 29, 1916 (30 Stat. 862).

UNITED STATES DEPARTMENT OF THE INTERIOR
BUREAU OF LAND MANAGEMENT
Washington, D. C. October 24, 1963

This plat, showing amended lottings, is based upon the official records, and having been correctly prepared in accordance with the regulations, is hereby accepted.

For the Director

E. A. Lemmington

Chief, Division of Engineering

1582-D

Filed in Land Office Nov. 22, 1963.

RTB

56-62

Acc. 6834

ORIGINAL

TOWNSHIP 56 NORTH, RANGE 62 WEST OF THE SIXTH PRINCIPAL MERIDIAN, WYOMING.

SUPPLEMENTAL PLAT

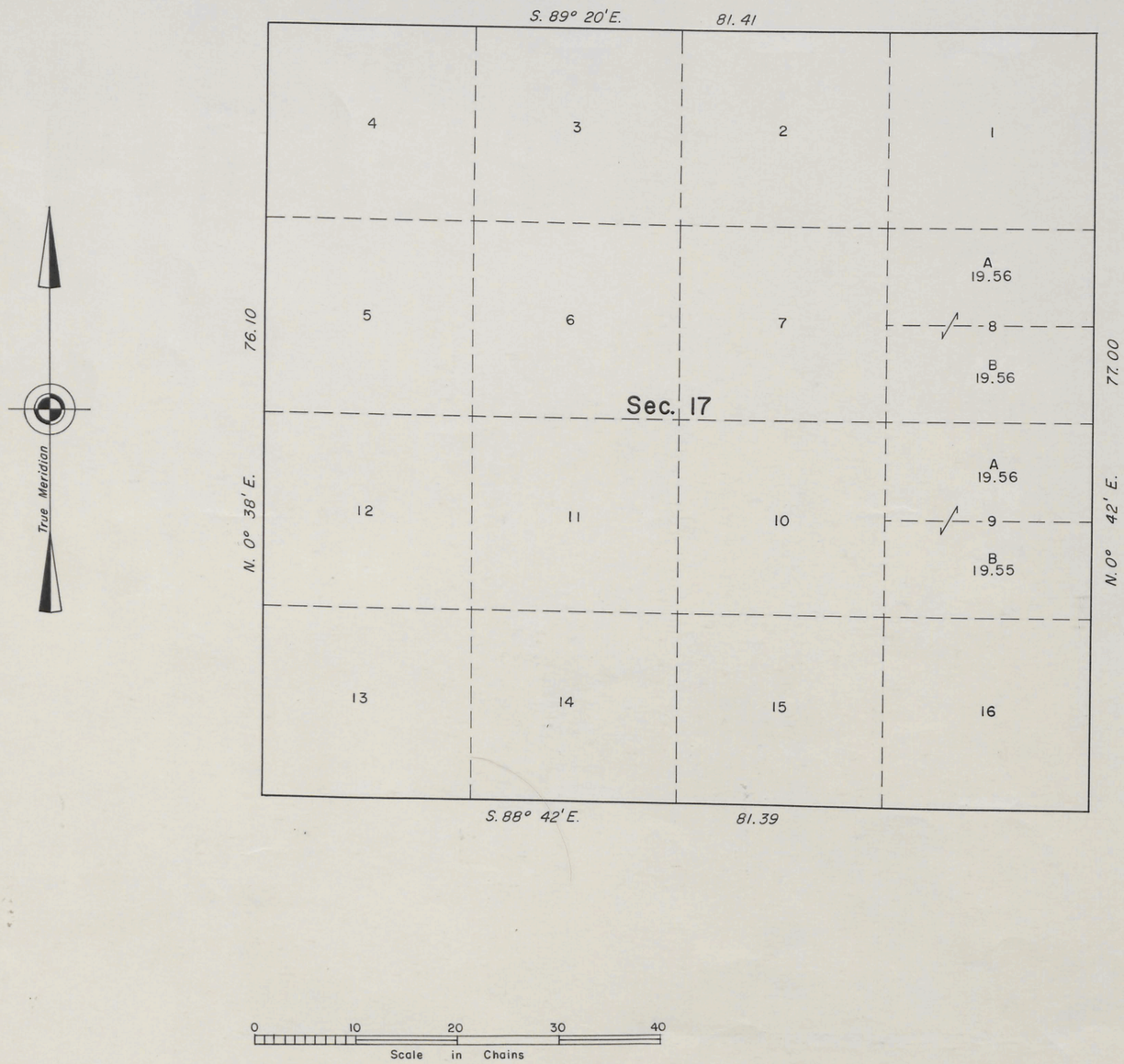

This plat showing the subdivision of original lots 8 and 9, Section 17, Township 56 North, Range 62 West of the Sixth Principal Meridian, Wyoming, into A and B areas is based upon the plat approved November 24, 1914, to which reference will be made for lottings and areas not shown hereon.

UNITED STATES DEPARTMENT OF THE INTERIOR
BUREAU OF LAND MANAGEMENT
Washington, D. C., March 8, 1960

This plat, showing amended lottings, having been correctly prepared in accordance with the regulations, is hereby accepted.

For the Director

Donald O. Clement

Cadastral Engineering Staff Officer

JOM

K.R.N.

1582-C

56-62

56-92

Ac. 6567

ORIGINAL

TOWNSHIP 56 NORTH, RANGE 62 WEST, OF THE SIXTH PRINCIPAL MERIDIAN, WYOMING

SUPPLEMENTAL PLAT

RECEIVED
JUN 14 1954
Bureau of Land Management
Land & Survey Office
Cheyenne, Wyoming

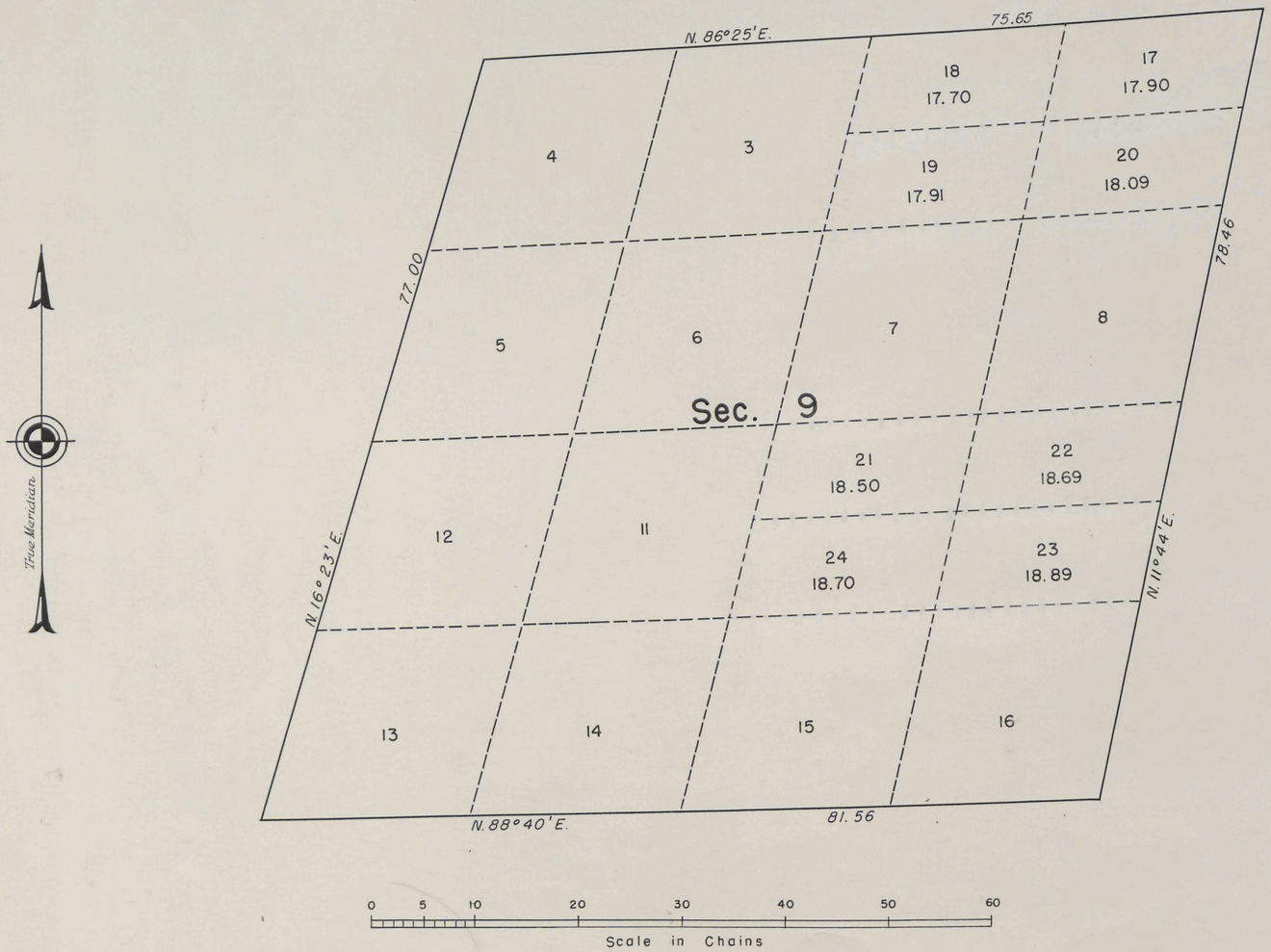

This supplemental plat shows the subdivision of lots 1, 2, 9 and 10, sec. 9, T. 56 N., R. 62 W., of the Sixth Principal Meridian, Wyoming, based upon the plat approved February 24, 1914. This plat was prepared in accordance with memorandum dated February 3, 1954 from the Chief, Branch of Mining, Division of Minerals, to accommodate Mineral Entry 09064.

UNITED STATES DEPARTMENT OF THE INTERIOR
BUREAU OF LAND MANAGEMENT
Washington, D. C., March 24, 1954

This plat, showing amended lottings, having been correctly prepared in accordance with the regulations, is hereby accepted.

For the Director

Donald B. Clement

Assistant Chief, Division of
Cadastral Engineering

E.P.-G

58584

1582-B

56-62

Click Here for Field Notes

2150

(4-675 a)

Resurvey Township No. 56 North, Range No. 62 West of the Sixth Principal Meridian, Wyoming.

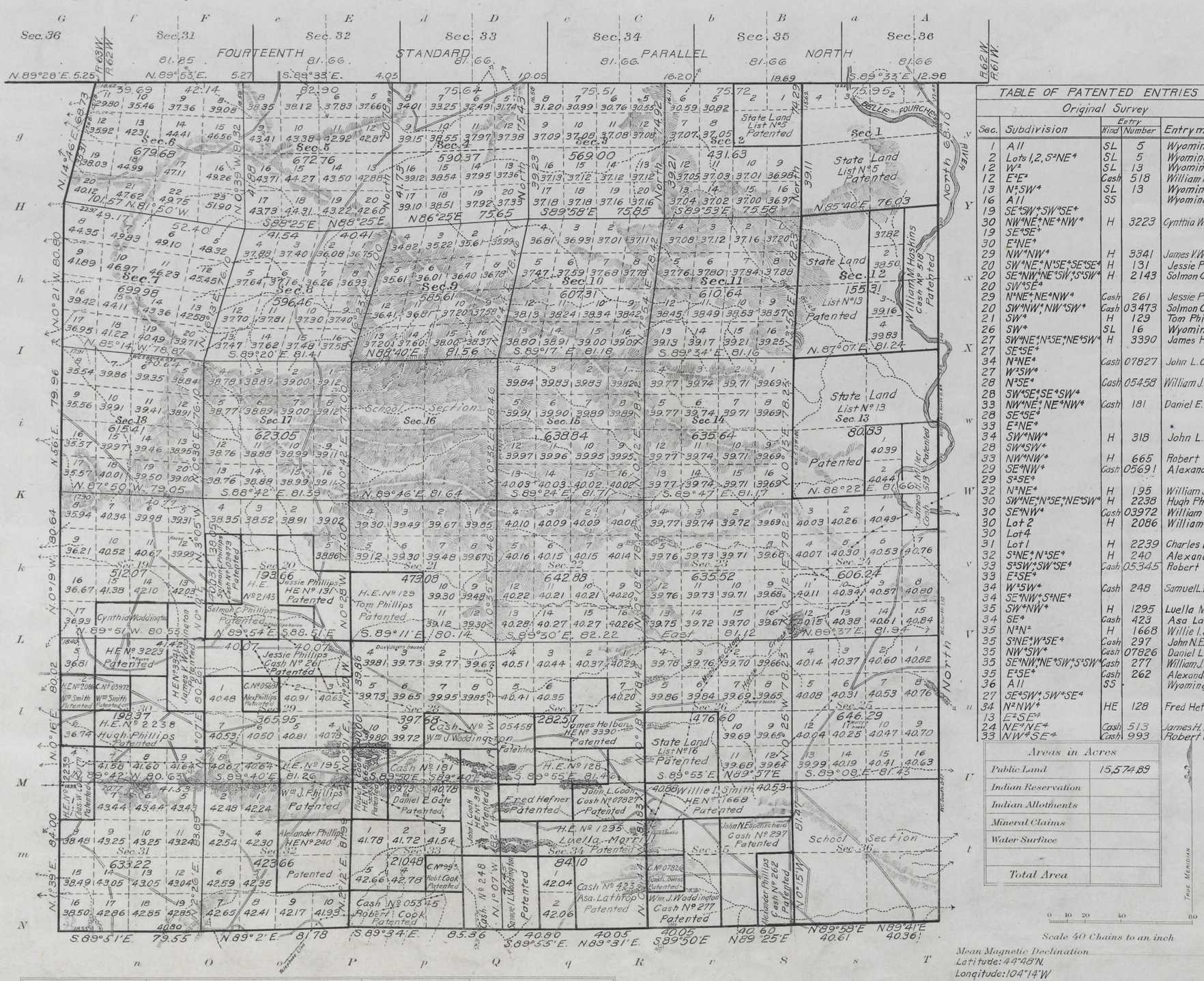

TABLE OF PATENTED ENTRIES

Original Survey

Sec.	Subdivision	Entry Kind	Entry Number	Entryman
1	All	SL	5	Wyoming
2	Lots 1, 2, S½NE¼	SL	5	Wyoming
12	W½	SL	13	Wyoming
12	E½E½	Cash	518	William H. Haskins
13	N½SW¼	SL	13	Wyoming
16	All	SS		Wyoming
19	SE¼SW¼, SW¼SE¼			
30	NW¼NE¼, NE¼NW¼	H	3223	Cynthia Waddington
19	SE¼SE¼			
30	E½NE¼			
29	NW¼NW¼	H	3341	James V. Waddington
20	SW¼NE¼, N½SE¼, SE¼SE¼	H	131	Jessie Phillips
20	SE¼NW¼, NE¼SW¼, S½SW¼	H	2143	Solmon C. Phillips
20	SW¼SE¼			
29	N½NE¼, NE¼NW¼	Cash	261	Jessie Phillips
20	SW¼NW¼, NW¼SW¼	Cash	03473	Solmon C. Phillips
21	SW¼	H	129	Tom Phillips
26	SW¼	SL	16	Wyoming
27	SW¼NE¼, N½SE¼, NE¼SW¼	H	3390	James Halben
27	SE¼SE¼			
34	N½NE¼	Cash	07827	John L. Cook
27	W½SW¼			
28	N½SE¼	Cash	05458	William J. Waddington
28	SW¼SE¼, SE¼SW¼			
33	NW¼NE¼, NE¼NW¼	Cash	181	Daniel E. Gate
28	SE¼SE¼			
33	E½NE¼			
34	SW¼NW¼	H	318	John L. Cook
28	SW¼SW¼			
33	NW¼NW¼	H	665	Robert Cook
29	SE¼NW¼	Cash	05691	Alexander Phillips
29	S½SE¼			
32	N½NE¼	H	195	William J. Phillips
30	SW¼NE¼, N½SE¼, NE¼SW¼	H	2238	Hugh Phillips
30	SE¼NW¼	Cash	03972	William Smith
30	Lot 2	H	2086	William Smith
30	Lot 4			
31	Lot 1	H	2239	Charles W. Coburn
32	S½NE¼, N½SE¼	H	240	Alexander Phillips
33	S½SW¼, SW¼SE¼	Cash	05345	Robert Cook
33	E½SE¼			
34	W½SW¼	Cash	248	Samuel L. Waddington
34	SE¼NW¼, S½NE¼			
35	SW¼NW¼	H	1295	Luella Morrill
34	SE¼	Cash	423	Asa Lathrop
35	N½N½	H	1668	Willie I. Smith
35	S½NE¼, W½SE¼	Cash	297	John N. Espenscheid
35	NW¼SW¼	Cash	07826	Daniel L. Owens
35	SE¼NW¼, NE¼SW¼, S½SW¼	Cash	277	William J. Waddington
35	E½SE¼	Cash	262	Alexander Phillips
36	All	SS		Wyoming
27	SE¼SW¼, SW¼SE¼			
34	N½NW¼	HE	128	Fred Hefner
13	E½SE¼			
24	NE¼NE¼	Cash	513	James H. Miller
33	NW¼SE¼	Cash	993	Robert Cook

Areas in Acres	
Public Land	15,574.89
Indian Reservation	
Indian Allotments	
Mineral Claims	
Water Surface	
Total Area	

Surveys Designated	By Whom Surveyed	Group No.	Group Date	Amount of Surveys Mls.	chs.	lks.	When Surveyed Begun	Completed
Resurvey Subdivisions	Pidgeon & Richards	15	November 8, 1912	59	71	91	September 22, 1913	October 13, 1913
Connections	" "	"	" "		54	24	October 10, 1913	October 13, 1913
Resurvey North Boundary	" "	"	" "	5	67	55	June 23, 1913	July 3, 1913
Resurvey West Boundary	" "	"	" "	5	74	15	July 9, 1913	July 10, 1913
Resurvey South Boundary	" "	"	" "	6	9	16	July 13, 1913	July 14, 1913
Resurvey East Boundary	" "	"	" "	5	68	10	July 17, 1913	July 17, 1913

The above map of resurvey Township No. 56 North, Range No. 62 West of the Sixth Principal Meridian, Wyoming is strictly conformable to the field notes of the re-survey thereof on file in this office, which have been examined and approved.

U. S. Surveyor General's Office.

Cheyenne, Wyoming, November 24, 1914

Charles L. Decker
Surveyor General.

1582 A

56 - 62

(21)

Click Here for Field Notes

2179

27

TOWNSHIP No. 56 NORTH, RANGE No. 62 WEST of the 6TH Principal MERIDIAN.

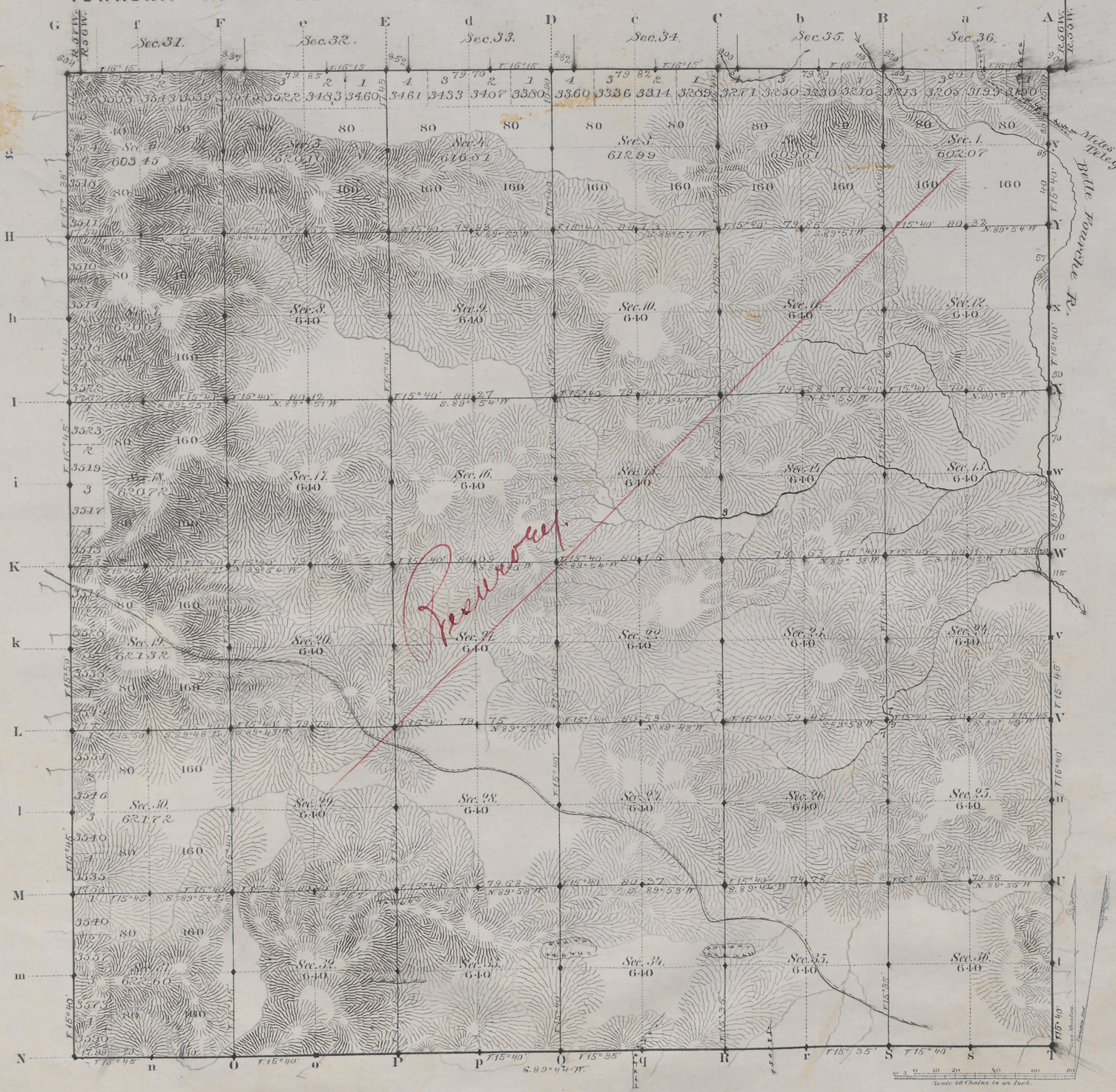

Total number of Acres. 22778.03

Surveys Designated	By Whom Surveyed	Date of Contract	Amount of Surveys Mi	Ch	Lks	When Surveyed	Magnetic Declination
W. & E. Township lines	N. J. Burnham	Oct. 20 1881	11	73	76	May 5 & 6, 1882	15° 42' East
Subdivisions	" " "	" " "	59	52	06	June 7-14, 1882	15° 40' " "
Connections	" " "	" " "		43	91	" " "	
14th Stand. P N	" " "	" " "	5	77	02	May 5 & 6, 1882	
S. Township line	" " "	" " "	5	77	99	Nov. 11, 1881	

The above Map of Township No. 56 North Range No. 62 West of the Sixth Principal Meridian Wyoming Territory is strictly conformable to the field notes of the survey thereof on file in this Office, which have been examined and approved

Surveyor General's Office,
Cheyenne Wyoming
July 18th 1883

Edw. C. Davis
Surv. Genl.

A. Gast & Co. St. Louis Mo.

1582

Case 56-62

27

Indexed

Click Here for Field Notes

Ret. / Resurvey Notes, All or Part

30a

3712

RESURVEY
TOWNSHIP EXTERIORS

SCALE 160 CHAINS TO ONE INCH

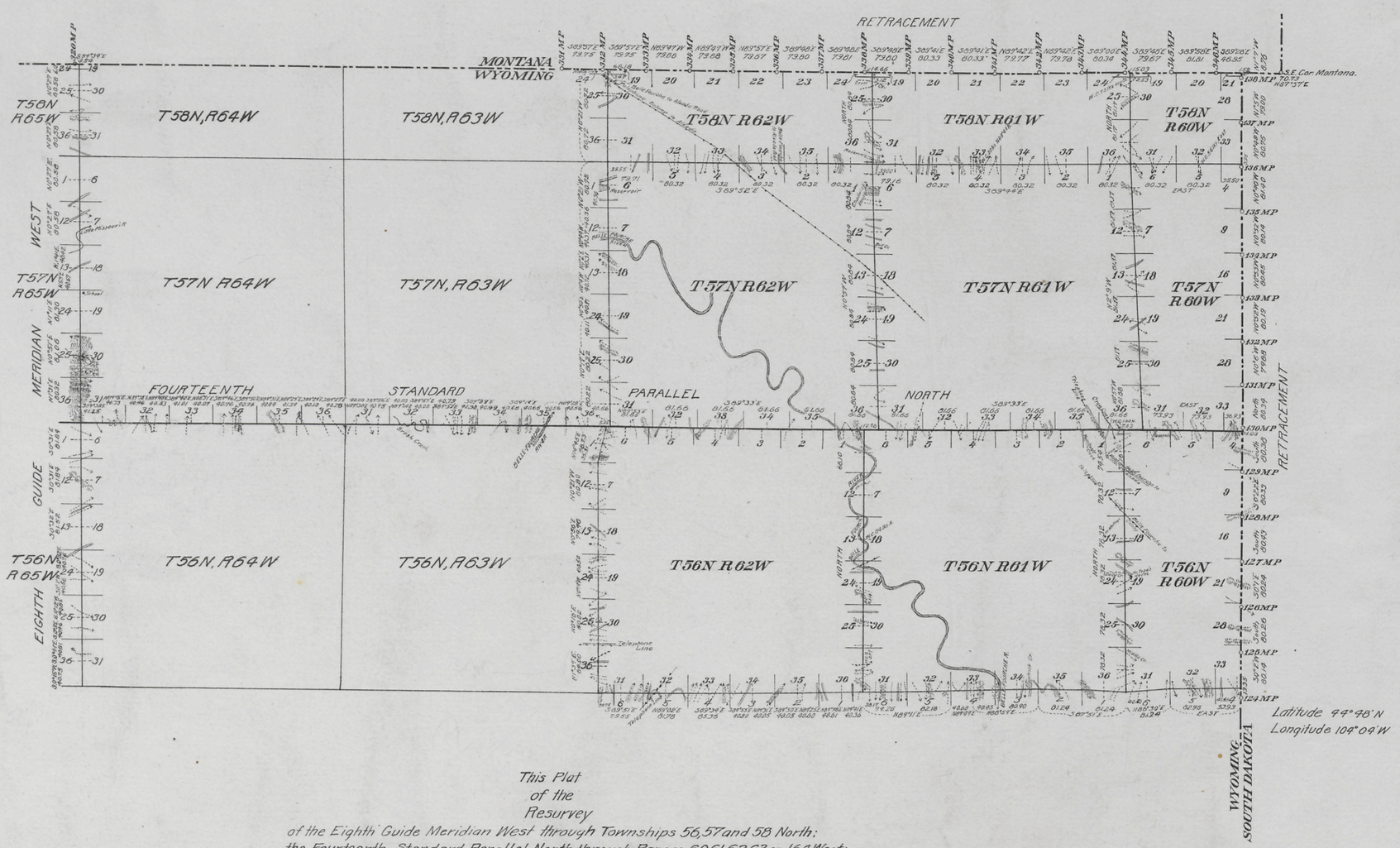

This Plat
of the
Resurvey
of the Eighth Guide Meridian West through Townships 56, 57 and 58 North;
the Fourteenth Standard Parallel North through Ranges 60, 61, 62, 63 and 64 West;
the South Boundaries of Townships 58 North, Ranges 60, 61 and 62 West, and
Townships 56 North, Ranges 60, 61 and 62 West;
the West Boundaries of Ranges 60, 61 and 62 West through Townships 56, 57 and 58 North;
and the
Retracement
of the
East Boundary of the State of Wyoming from the 124th Mile Post to the northeast corner of the State, and of the North Boundary thereof from the 332 Mile-Post to the north east corner of the State is strictly conformable to the field notes of the resurvey thereof
by
Pidgeon & Richards
U.S.S. & U.S.T.
under
Group No. 15
dated Nov 8, 1912
which have been examined, approved and filed in this office.
U.S. Surveyor Generals Office.
Cheyenne, Wyoming. November 24, 1914

Charles L. Decker
U.S. Surv. Gen

Surveys Designated	Amount Miles	Chains	Links	When Surveyed
Resurvey Standard Lines	41	02	54	June 25, 1913 Aug 18, 1913
Resurvey Township Lines	71	30	90	June 21, 1913 Aug 4, 1913
Connections	1	72	40	July 11, 1913 Aug 18, 1913
Retracement State Bdy.	29	59	90	Nov. 28, 1912 July 2, 1913

2161

(21)

Indices

2186

Click Here for Field Notes

Retracement Notes, All or Part

31

EXTERIOR LINES.

Scale 3 miles to 1 inch Magnetic Variation 15°.

M O N T A N A.

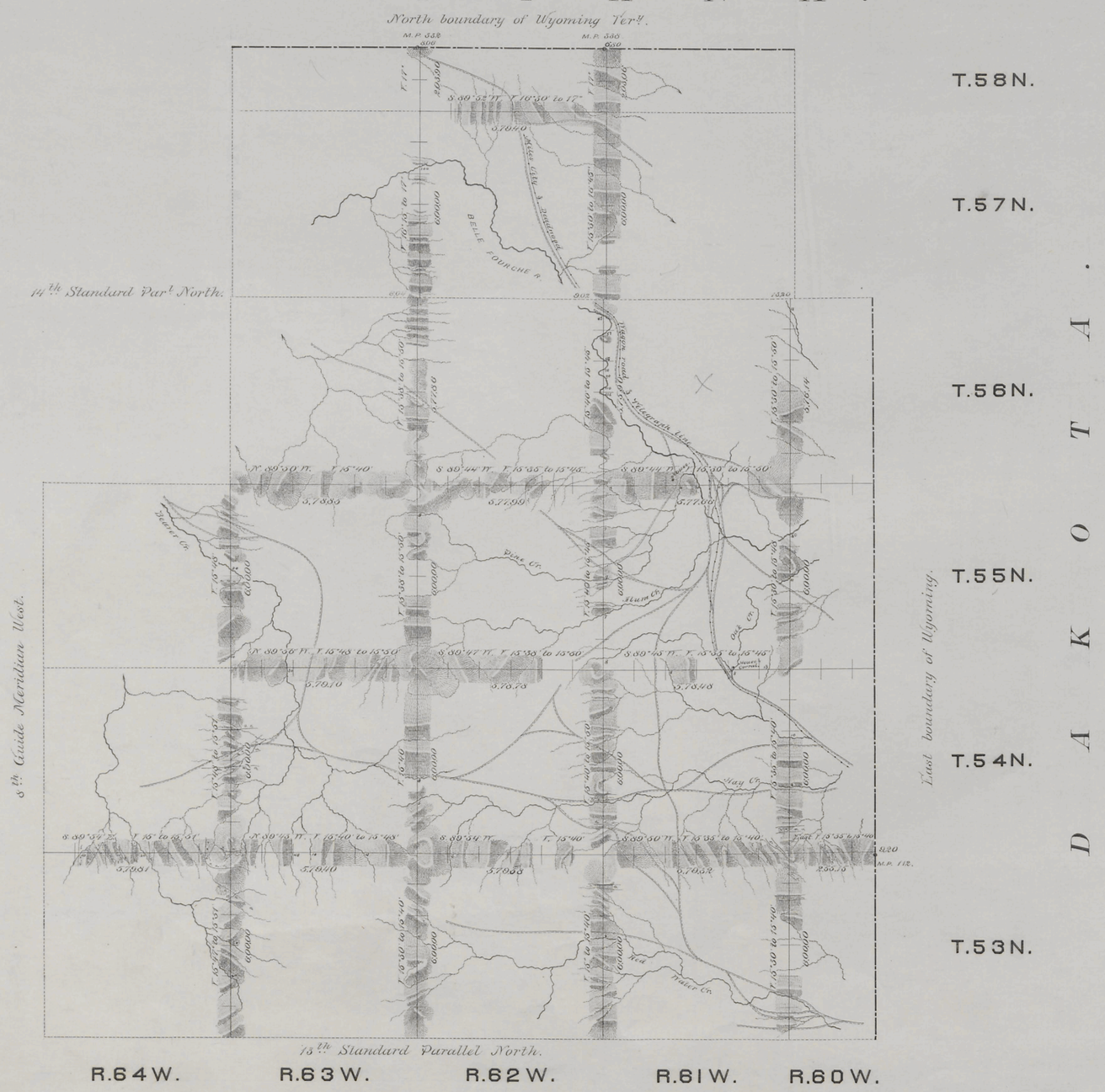

D A K O T A.

Surveys designated	By whom surveyed	Date of contract	Amt. of surveys. mls.	chs.	lks.	When surveyed.
Exterior lines	N. J. Burnham	Oct. 20, 1881.	174	40	38	Nov. 7–Dec. 3, 1881 May 5–12, 1882
Connections	" " "	" " "		32	32	" " "

Exterior lines for Tps. 53 & 55 N. R. 60 W. Burn est. mins

I hereby certify that the above diagram of the exterior lines of Tps. 53, 54, (55 & 56) N. Rgs. 60, 61, 62 & 63 W; Tps. 53 & 54 N. R. 64 W. & Tps. 57 & 58 N. Rg. 62 West of the 6th Principal Meridian, Wyoming Territory, is strictly conformable to the field notes of the survey thereof on file in this Office which have been examined and approved.

Surveyor General's Office,
Cheyenne, Wyo. July 18th 1883.

Edw. C. David
Surveyor General.

1585 A