accession no. 2294

ORIGINAL

Resurvey Township No. 56 North, Range No. 66 West of the Sixth Principal Meridian, Wyoming

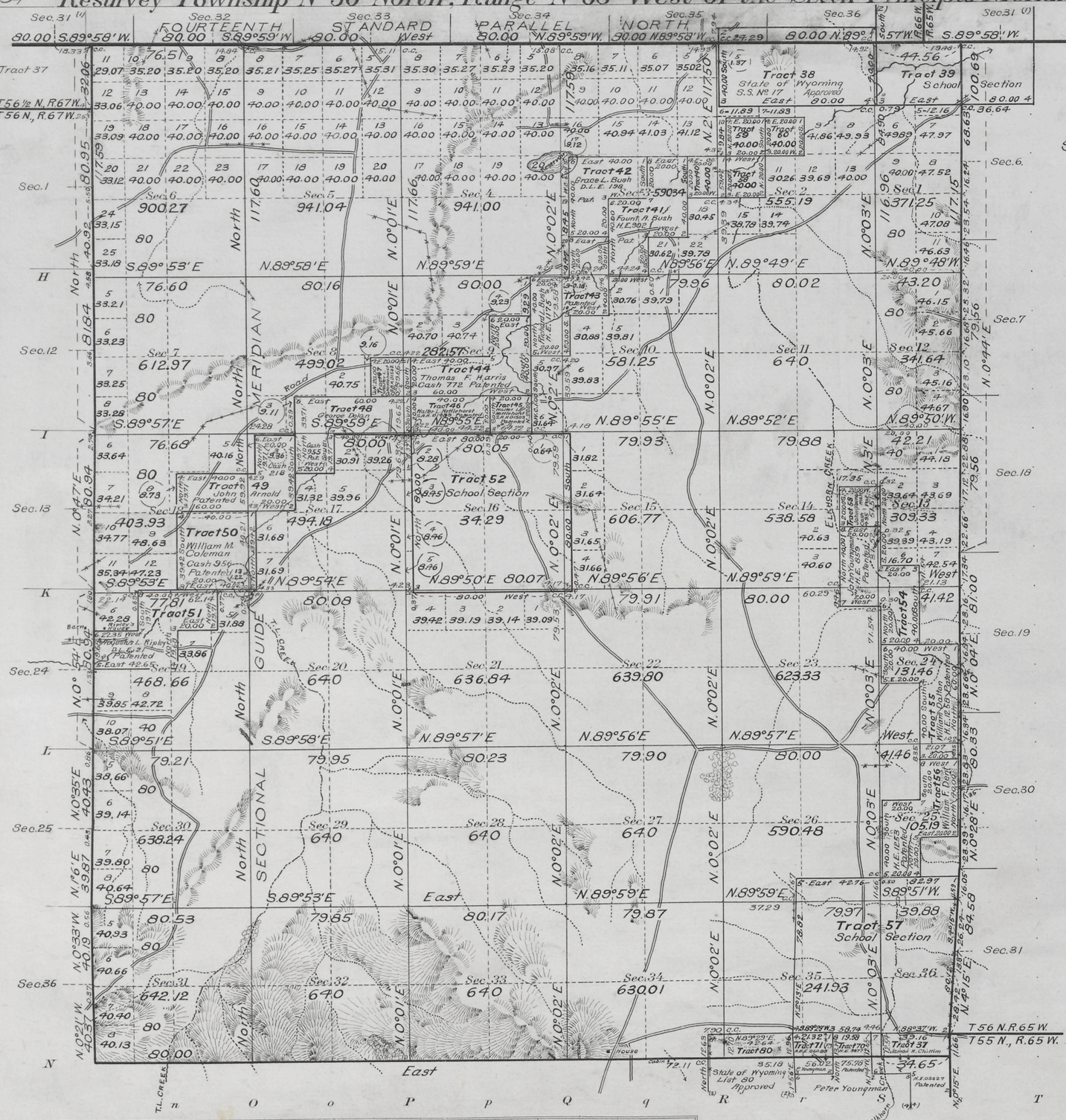

Survey accepted August 9, 1918.

Note:

All entries whether patented or unpatented, not shown hereon as segregated tracts nor tabulated on supplemental index plat, are intended to conform to the lines of the resurvey under their original description.

See Supplemental Plat No. 1, S E 4

See Index Plat

Click Here for Field Notes

Click Here for Exterior Notes

All tract segregations shown hereon represent the position and form of said tracts under the original description as referred to the original survey; located as such on the ground according to the best available evidence of their true position.

Areas in Acres	
Public Land	18831.68
Indian Reservation	
Indian Allotments	
Mineral Claims	
Water Surface	
Total Area	

Mean Magnetic Declination
Latitude 44° 48' N
Longitude 104° 43' W.

Surveys Designated	By Whom Surveyed	Group No.	Group Date	Amount of Surveys Mls.	Amount of Surveys chs.	Amount of Surveys lks.	When Surveyed Begun	When Surveyed Completed
Resurvey Subdivisions	Richards and King	37	March 1, 1916	59	66	31	August 17, 1916	Sept. 8, 1916
Connections	" " "	"	" "	4	02	57	August 17, 1916	Sept. 8, 1916
Segregated Tracts	" " "	"	" "	36	03	14	Sept. 4, 1916	Sept. 7, 1916
Resurvey West Township Line	" " "	"	" "	6	37	59	Sept. 18, 1916	Sept. 19, 1916
Resurvey South Township Line	" " "	"	" "	5	34	65	July 20, 1916	August 17, 1916
Resurvey East Township Line	" " "	"	" "	6	37	38	Sept. 30, 1916	October 5, 1916
Resurvey 14th Standard Parallel N.	Chase and Wolff	21	April 19, 1913	5	41	15	Sept 24, 1913	June 23, 1914
Resurvey East Boundary	Utterback & Kelley	22	April 21, 1913	6	37	38	July 10, 1914	July 25, 1915

The above map of Township No. 56 North Range No. 66 West of the Sixth Principal Meridian Wyoming is strictly conformable to the field notes of the resurvey thereof on file in this office, which have been examined and approved

U. S. Surveyor General's Office.
Cheyenne Wyoming October 31, 1917

Charles L. Decker
Surveyor General.

A.L.R.

AMT

56 - 66

1655-A-

2295

ORIGINAL

Survey accepted August 9, 1918.

Supplemental Plat Nº1

Resurvey SE¼ Township Nº56 North, Range Nº66 West of the Sixth Principal Meridian, Wyoming

Scale: 20 Chains to 1 Inch

Sec. 22, 23, 24, 25, 26, 27, 34, 35, 36

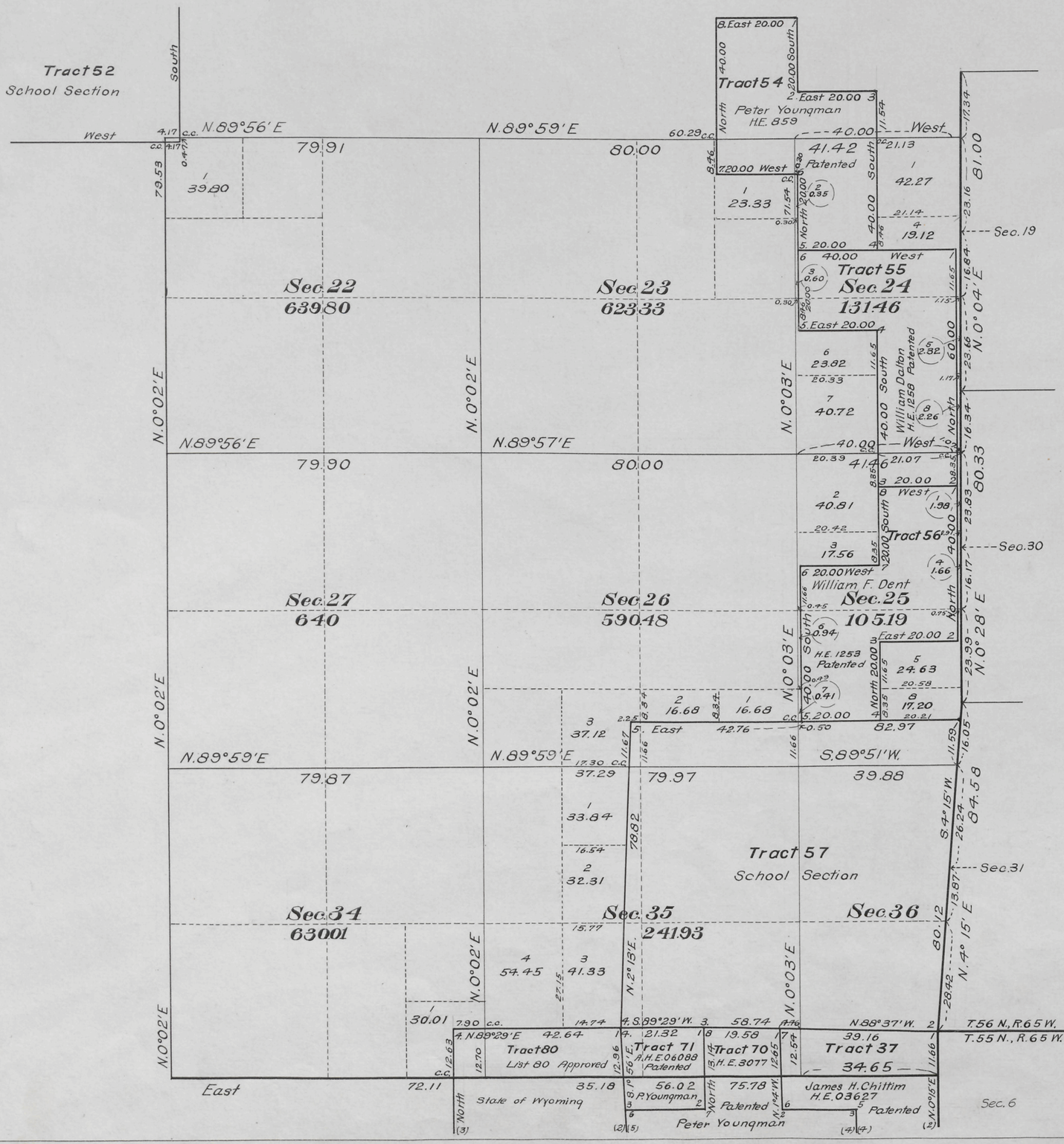

This Supplemental Plat of Resurvey SE¼ Township Nº 56 North, Range Nº 66 West of the Sixth Principal Meridian Wyoming, is strictly conformable to the field notes of the resurvey thereof on file in this office, which have been examined and approved.
U.S. Surveyor General's Office
Cheyenne, Wyoming
October 31, 1917

Charles L. Decker
Surveyor General

Resurvey
Richards and King
Group Nº 37

A.L.R.

A.M.T.

1655-B.

56 - 66

2296 Supplemental Plat No. 2

ORIGINAL

Survey accepted August 9, 1918.

Index to Segregated Tracts

Resurvey Township No. 56 North, Range No. 66 West of the Sixth Principal Meridian, Wyoming

Group No. 37

Resurvey	Original Survey							
Tract Number	T.	R.	Sec.	Subdivisions	Entry Kind	Entry Number	Status in Land Office	Entryman
37	55	66	1	Lots 1, 2, SE¼NE¼, NE¼SE¼	H.E	03627	Patented	James H. Chittim
38	57	66	35	S½	S.S.	List 17	Approved	Wyoming
39	"	"	36	All	S.S.		Approved	Wyoming
40	56	66	3	SE¼NE¼	L.L	1413	Appealed to Dep	C.W. Clarke
41	"	"	3	E½SW¼, NW¼SE¼, SW¼NE¼	H.E	902	Patented	Fount A. Bush
42	"	"	3	NW¼SW¼, S½NW¼	D.E.	198	Patented	Grace L. Bush
43	"	"	3	SW¼SW¼				
	"	"	9	E½NE¼				
	"	"	10	NW¼NW¼	H.E	1175	Patented	Richard L. Bush
44	"	"	9	SW¼NE¼, NW¼SE¼, N½SW¼	Cash	772	Patented	Thomas F. Harris
45	"	"	9	SW¼SE¼	S.A.H.	01503	Patented	Walter L. Nettlehorst
46	"	"	9	S½SW¼	S.A.H.	01499	Patented	Walter L. Nettlehorst
47	"	"	8	NE¼SE¼	S.A.H.	01502	Patented	Walter L. Nettlehorst
48	"	"	8	SE¼SW¼, S½SE¼				
	"	"	17	NE¼NW¼	Cash	955	Patented	George Dolan
49	"	"	17	W½NW¼				
	"	"	18	S½NE¼	Cash	218	Patented	John Arnold
50	"	"	18	SE¼	Cash	956	Patented	William M. Coleman
51	"	"	19	Lot 2, E½NW¼, NW¼NE¼	D.E.	21	Patented	Augustus L. Ripley
52	"	"	16	All	S.S.		Approved	Wyoming
53	"	"	14	NE¼SE¼	Cash	495	Patented	John Youngman
54	"	"	14	SE¼SE¼				
	"	"	23	NE¼NE¼				
	"	"	24	W½NW¼	H.E	859	Patented	John Youngman
55	"	"	24	SE¼SW¼, N½SW¼				
	"	"	25	NE¼NW¼	H.E	1258	Patented	William Dalton
56	"	"	25	W½SW¼, NE¼SW¼, SE¼NW¼	H.E	1253	Patented	William F. Dent
57	"	"	36	All	S.S.		Approved	Wyoming
58	"	"	2	SW¼NW¼	L.L.	1414	Appealed to Dep	C.W. Clarke
59	"	"	2	Lot 4	L.L	1415	Appealed to Dep	C.W. Clarke
60	"	"	2	Lot 3	L.L	1419	Appealed to Dep	C.W. Clarke
70	55	66	1	Lot 3, S½NW¼, SW¼NE¼	H.E	3077	Patented	Peter Youngman
71	"	"	1	Lot 4	A.H.E	06088	Patented	Peter Youngman
80	"	"	2	Lots 1, 2, S½NE¼	S.S.	List 80	Approved	Wyoming

This Index to Segregated Tracts in Township No. 56 North, Range No. 66 West of the Sixth Principal Meridian Wyoming, has been prepared in conformity with the field notes of the resurvey thereof on file in this office and is hereby approved

U.S. Surveyor General's Office
Cheyenne, Wyoming
October 31, 1917

Charles L. Decker
Surveyor General

A.L.R.

A.M.T.

1655-C-

56 - 66

Click Here for Field Notes

2293

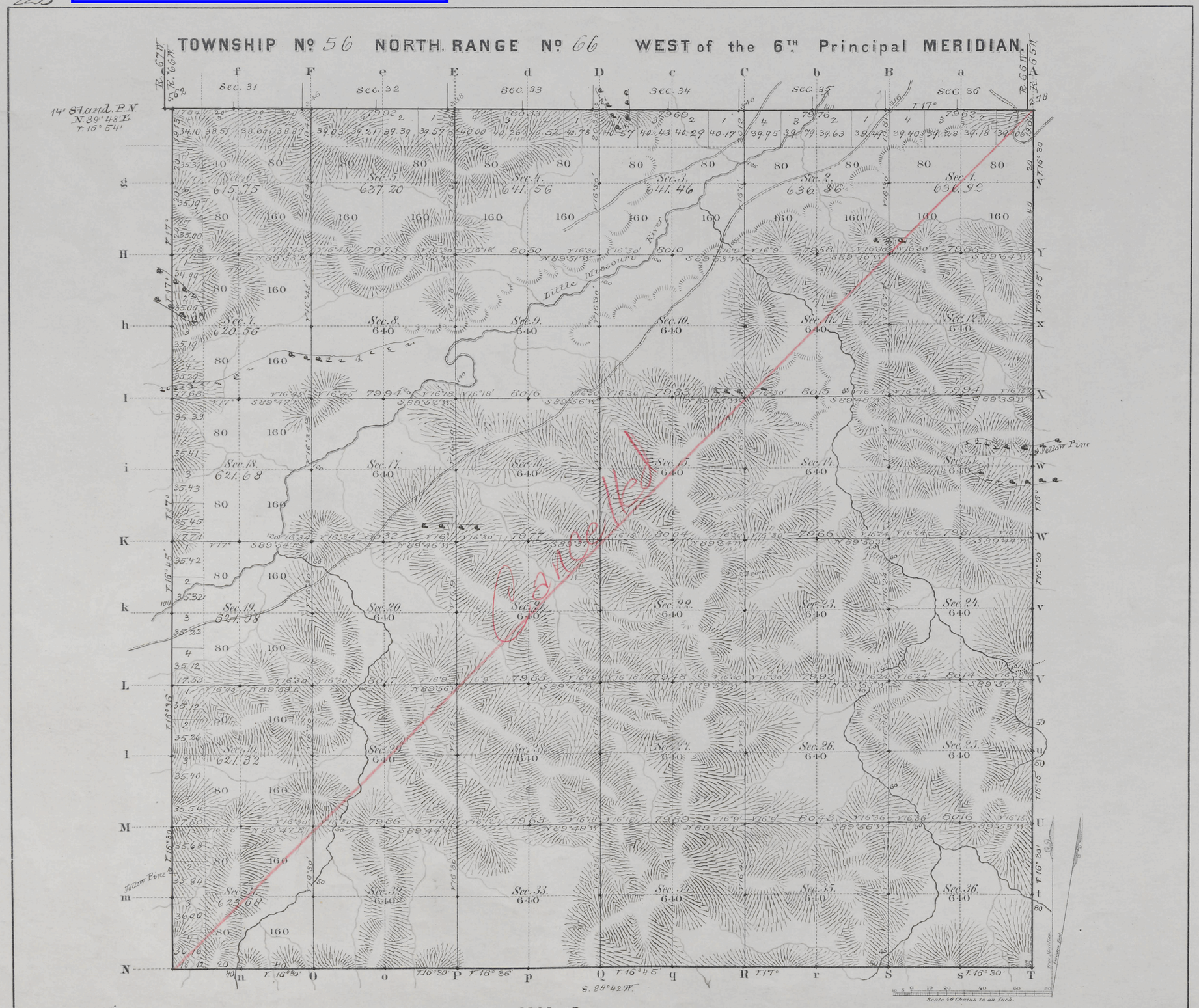

Total number of Acres. 22920.07

Surveys Designated	By Whom Surveyed	Date of Contract	Amount of Surveys Mls	Chs	Lks	When Surveyed	Magnetic Declination
S. & W. Township lines	M. F. Reilly	July 19, 1882	11	77	25	Novbr. 1, & 2, 1882	16° 45' East
Subdivisions	" " "	" " "	59	66	76	Nov. 8-13, 1882	16° 24' "
Connections	" " "	" " "		17	11	" " "	
14° Stand. P.N.	" " "	" " "	5	77	16	Oct. 30, 1882	
E. Township l.	E. F. Stakle	April 22, 1882	5	79	60	May 25, 1882	

The above Map of Township No. 56 North Range No. 66 West of the Sixth Principal Meridian Wyoming Territory is strictly conformable to the field notes of the survey thereof on file in this Office, which have been examined and approved

Surveyor General's Office,
Cheyenne Wyoming
August 27th 1883

Edw. C. David
Surr. Genl.

A. Gast & Co., St. Louis, Mo.

1655

Care
56-66

(22) Protracted

2320

Click Here for Field Notes

25

EXTERIOR LINES.

Magnetic Variation East. *Scale 3 miles to one inch*



T. 56 N.

T. 55 N.

R. 68 W. R. 67 W. R. 66 W.

Surveys Designated	By Whom Surveyed	Date of Contract	Amount of Surveys Mls	Chs	Lks	When Surveyed
Exterior lines	M. F Reilly	July 19th 1882	47	69	41	Nov. 1-6 1882
Connections	" "	" " "		14	70	" " "

I hereby certify that the above diagram of the exterior lines of Tps 55 & 56 N; Rgs. 66, 67, & 68 W. of the 6th Principal Meridian, Wyoming Territory, is strictly conformable to the field notes of the survey thereof on file in this Office, which have been examined and approved

Surveyor Generals Office
Cheyenne Wyoming
August 24th 1883

Edw. C. David Surv. Gen.l

1667