2156

Click Here for Field Notes

(4-675 a)

Click Here for Exterior Notes

Resurvey Township No. 57 North Range No. 64 West of the Sixth Principal Meridian, Wyoming

"The resurvey represented by this plat was made for the purpose of restoring all lost or obliterated corners, and relocating and marking out upon the ground the Exterior and Subdivisional lines, in accordance with the original survey approved July 28, 1883. Titles and areas based upon the original approved plat remain undisturbed for position and description."

Areas in Acres	
Public Land	
Indian Reservation	
Indian Allotments	
Mineral Claims	
Water Surface	
Total Area	

Scale 40 Chains to an inch

Mean Magnetic Declination
Latitude 44°53'N
Longitude 104°28½'W.

Surveys Designated	By Whom Surveyed	Group No.	Group Date	Amount of Surveys Mls.	chs.	lks.	When Surveyed Begun	Completed
Resurvey Subdivisions	Pidgeon & Richards	24	August 29, 1913.	60	43	86	July 11, 1914	July 24, 1914
Resurvey North Boundary	" "	"	" "	6	03	28	June 6, 1914	June 10, 1914
Resurvey East Boundary	" "	"	" "	6	03	18	June 6, 1914	June 14, 1914
Resurvey 14th St. Par.	" "	15	November 8, 1912	6	08	18	Nov. 13, 1912	June 23, 1913
Resurvey 8th G. M. West	" "	"	" "	6	05	54	June 25, 1913	June 26, 1913

The above map of Resurvey Township No. 57 North Range No. 64 West of the Sixth Principal Meridian Wyoming is strictly conformable to the field notes of the resurvey thereof on file in this office, which have been examined and approved

U.S. Surveyor General's Office.
Cheyenne, Wyo. February 2, 1916

Charles L. Decker
Surveyor General.

C.H.K.

Accepted by the Comm. Oct-13-1916
Transmitted to Sundance L.O. Oct-1916

57 - 64

1569 - A

(21)

Click Here for Field Notes

2155

40

TOWNSHIP No. 57 NORTH, RANGE No. 64 WEST of the 6TH Principal MERIDIAN.

Total number of Acres. 23018.24

Surveys Designated	By Whom Surveyed	Date of Contract	Amount of Surveys Miles	Chs	Lks	When Surveyed	Magnetic Declination
E. & N. Township lines	Ed. F. Stalle	April 22, 1882	11	79	28	May 10 & 11, 1882	16° 35' East
Subdivisions	" " "	" " "	59	77	63	May 11-18, 1882	16° 45' "
Connections							
14TH Stand. P. N	N. J. Burnham	Octo 6, 20, 1881	6	00	00	May 4, 6, 1882	
8TH Guide W. W	" " "	" " "	6	00	00	Nov 5, 6, 1881	

The above Map of Township No. 57 North Range No. 64 West of the Sixth Principal Meridian Wyoming Territory is strictly conformable to the field notes of the survey thereof on file in this Office, which have been examined and approved.

Surveyor General's Office,
Cheyenne Wyoming
July 28th 1883.

Edw. C. David
Surv. Genl.

A. Gast & Co., St. Louis Mo.

1569

57 - 64

Case

27

Federal

Click Here for Field Notes

Ret. / Resurvey Notes, All or Part

30a

3712

RESURVEY
TOWNSHIP EXTERIORS

SCALE 160 CHAINS TO ONE INCH

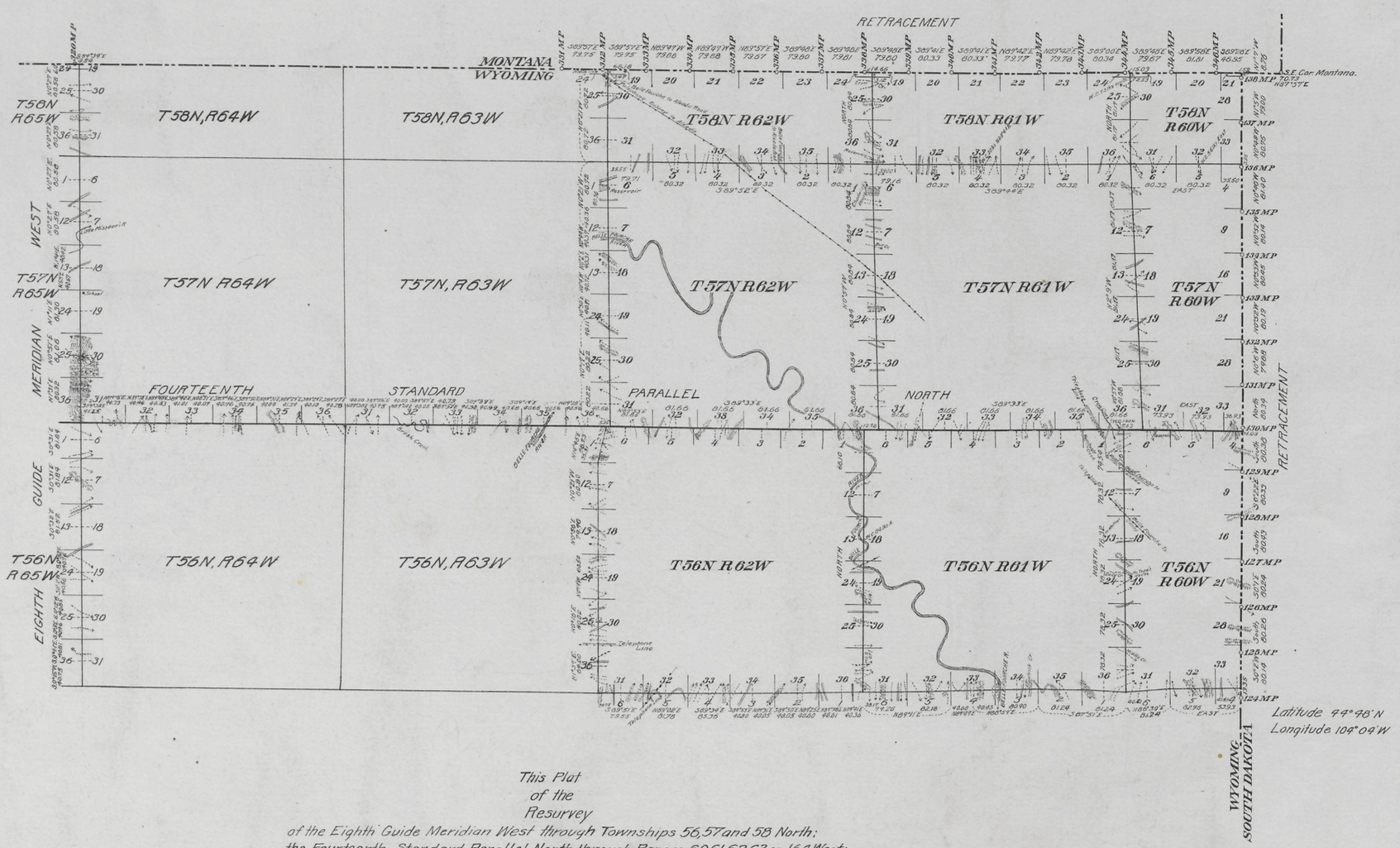

This Plat
of the
Resurvey
of the Eighth Guide Meridian West through Townships 56, 57 and 58 North;
the Fourteenth Standard Parallel North through Ranges 60, 61, 62, 63 and 64 West;
the South Boundaries of Townships 58 North, Ranges 60, 61 and 62 West, and
Townships 56 North, Ranges 60, 61 and 62 West;
the West Boundaries of Ranges 60, 61 and 62 West through Townships 56, 57 and 58 North;
and the
Retracement
of the
East Boundary of the State of Wyoming from the 124th Mile Post to the northeast corner of the State, and of the North Boundary thereof from the 332 Mile-Post to the north east corner of the State is strictly conformable to the field notes of the resurvey thereof
by
Pidgeon & Richards
U.S.S. & U.S.T.
under
Group No. 15
dated Nov 8, 1912
which have been examined, approved and filed in this office.
U.S. Surveyor Generals Office.
Cheyenne, Wyoming. November 24, 1914

Charles L. Decker
U.S. Surv. Gen

Surveys Designated	Amount Miles	Chains	Links	When Surveyed
Resurvey Standard Lines	41	02	54	June 25, 1913 Aug 18, 1913
Resurvey Township Lines	71	30	90	June 21, 1913 Aug 4, 1913
Connections	1	72	40	July 11, 1913 Aug 18, 1913
Retracement State Bdy.	29	59	90	Nov. 28, 1912 July 2, 1913

2161

(21)

Indexed

2188

Click Here for Field Notes

Retracement Notes, All or Part

50

EXTERIOR LINES.

Scale 3 miles to 1 inch. Magnetic Variation East.

M O N T A N A .

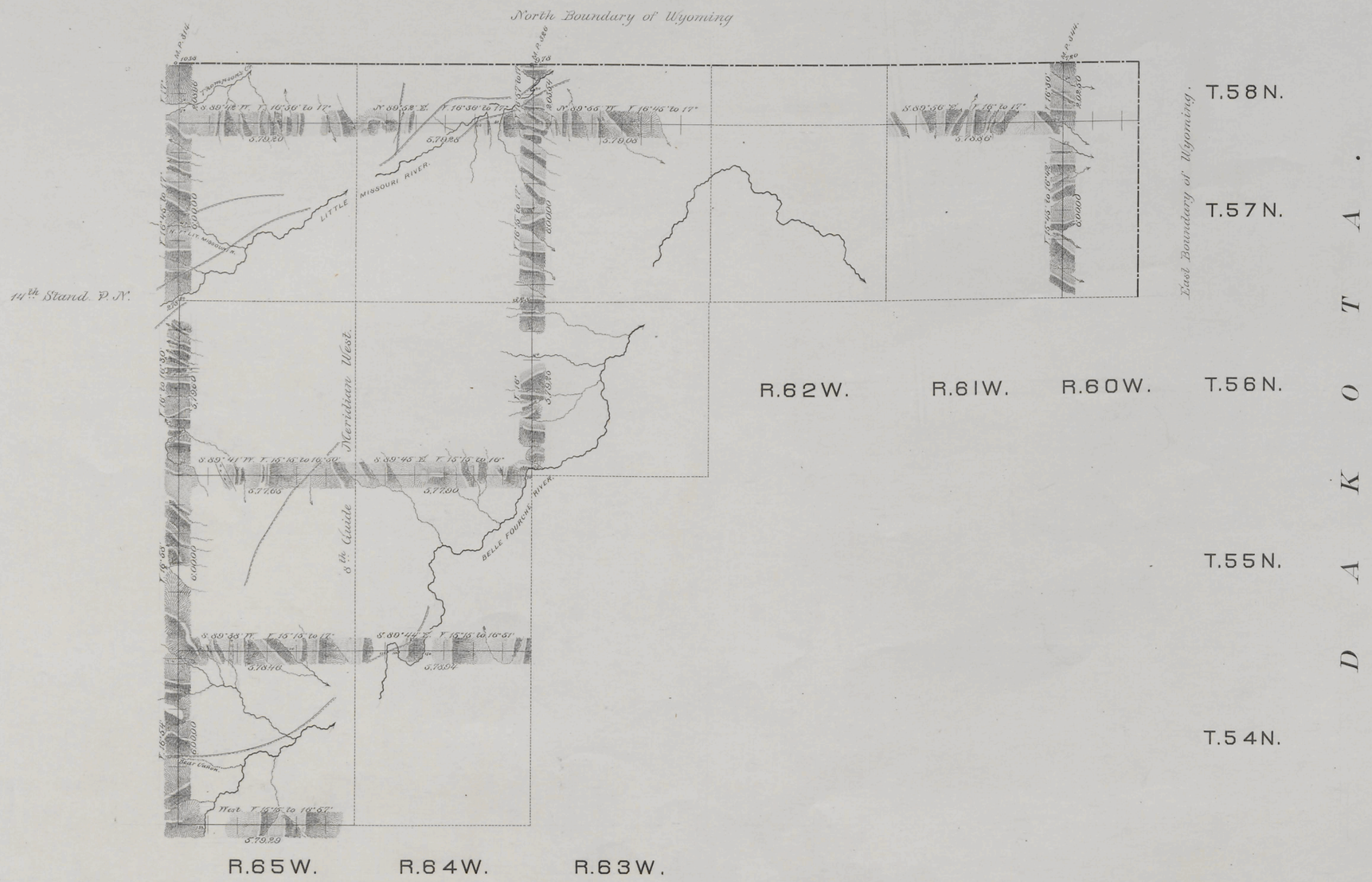

Surveys designated	By whom surveyed	Date of contract.	Amt. of surveys			When surveyed.
			mls.	chs.	lks.	
Exterior lines	Ed. T. Stahle	April 22, 1882	102	02	51	May 10- 27, 1882.
Connections	- - -	- - - -		27	36	" " "

I hereby certify that the above diagram of the Exterior lines of T. 57 & 58 N. R. 60, 61, 63, 64 & 65 W. T. 56 N. R. 63, 64, 65 W. T. 54 & 55 N. R. 64 & 65 West of the 6th Principal Meridian, Wyoming Territory, is strictly conformable to the field notes of the survey thereof on file in this Office which have been examined and approved.

Surveyor General's Office,
Cheyenne, Wyo. July 28th, 1883

Edw. C. David
Surveyor General.

1586 A

(21)

Indexed

accession no. 2187

Click Here for Field Notes

Retracement Notes, All or Part

14TH STANDARD PARALLEL NORTH.

From the 8th Guide Meridian West to the East Boundary of Wyoming Territory, along South Boundary of Tp's. 57 N, Ranges 64, 63, 62, 61 & 60 W., of the 6th P.M. Wyo. Ter'y.
Scale 40 Chains to 1 inch. Mag. Var. East

(East)

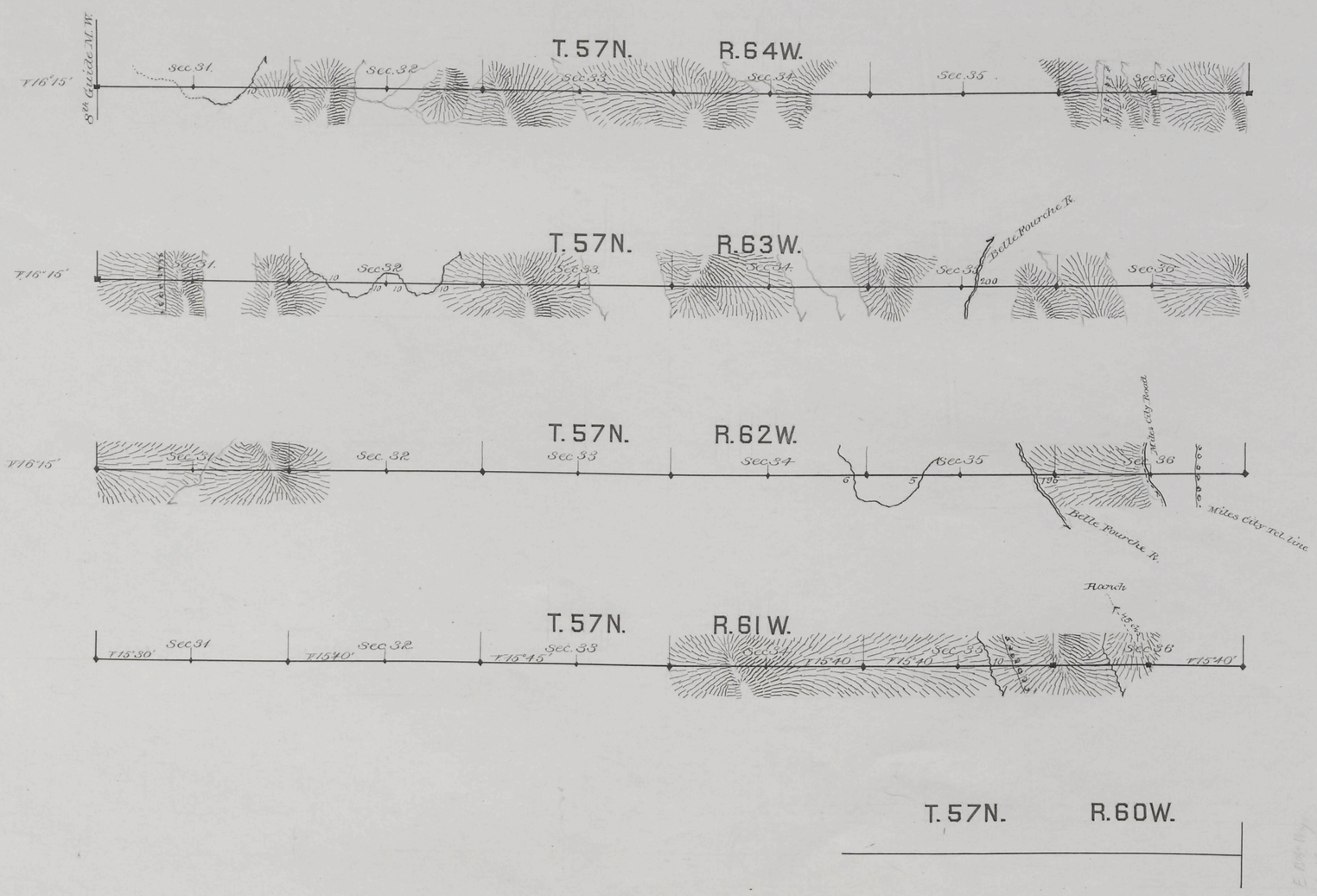

Surveys Designated.	By Whom Surveyed	Date of Contract	Amount of Surveys			When Surveyed
			Mls	Chs.	Lks.	
14th Stand P.l N.	N. J. Burnham	Oct. 20. 1881	24	0	0	May 4th 1882

I hereby certify that the above diagram of the 14th Standard Parallel North, from the 8th Guide Meridian West to the East Boundary of Wyoming, along South boundaries of Townships 57 N, Ranges 64, 63, 62, 61 & 60 West of the 6th P.M. Wyoming Territory is strictly conformable to the field notes of the survey thereof on file in this Office, which have been examined and approved.

Surveyor General's Office.
Cheyenne Wyoming. July 18th 1883 } Edw. C. David, Sur. Gen'l.

1586

(21)

Indexed

2185

Click Here for Field Notes

Retracement Notes, All or Part

8TH GUIDE MERIDIAN WEST.

From the 13th Standard Parallel N., to the North Boundary of Wyoming, between Ranges 64 & 65 W., of the 6th Principal Meridian Wyoming Territory.
Scale 40 Chains to 1 inch. Magnetic Var. E.



Surveys Designated	By Whom Surveyed	Date of Contract	Amount of Surveys. Mls.	Chs.	Lks.	When Surveyed.
8th Guide Mer. W.	N. J. Burnham	Oct. 20th 1881	32	06	08	Nov. 3-6 1881
Connections	" " "	" " "		9	48	" " "

I hereby certify that the above diagram of the 8th Guide Meridian W. from the 13th Standard Parallel N. to the North Boundary of Wyoming, between Rs 64 & 65 W., of the 6th Principal Meridian Wyoming Territory, is strictly conformable to the field notes of the survey thereof on file in this Office, which have been examined and approved.

Surveyor General's Office,
Cheyenne Wyoming. July 18th 1883 } Edw. C. David Sur. Gen.le

1585