8217 **Click Here for Field Notes**

ORIGINAL

TOWNSHIP 58 NORTH, RANGE 60 WEST, OF THE SIXTH PRINCIPAL MERIDIAN, WYOMING.

DEPENDENT RESURVEY AND SUBDIVISION OF SECTIONS

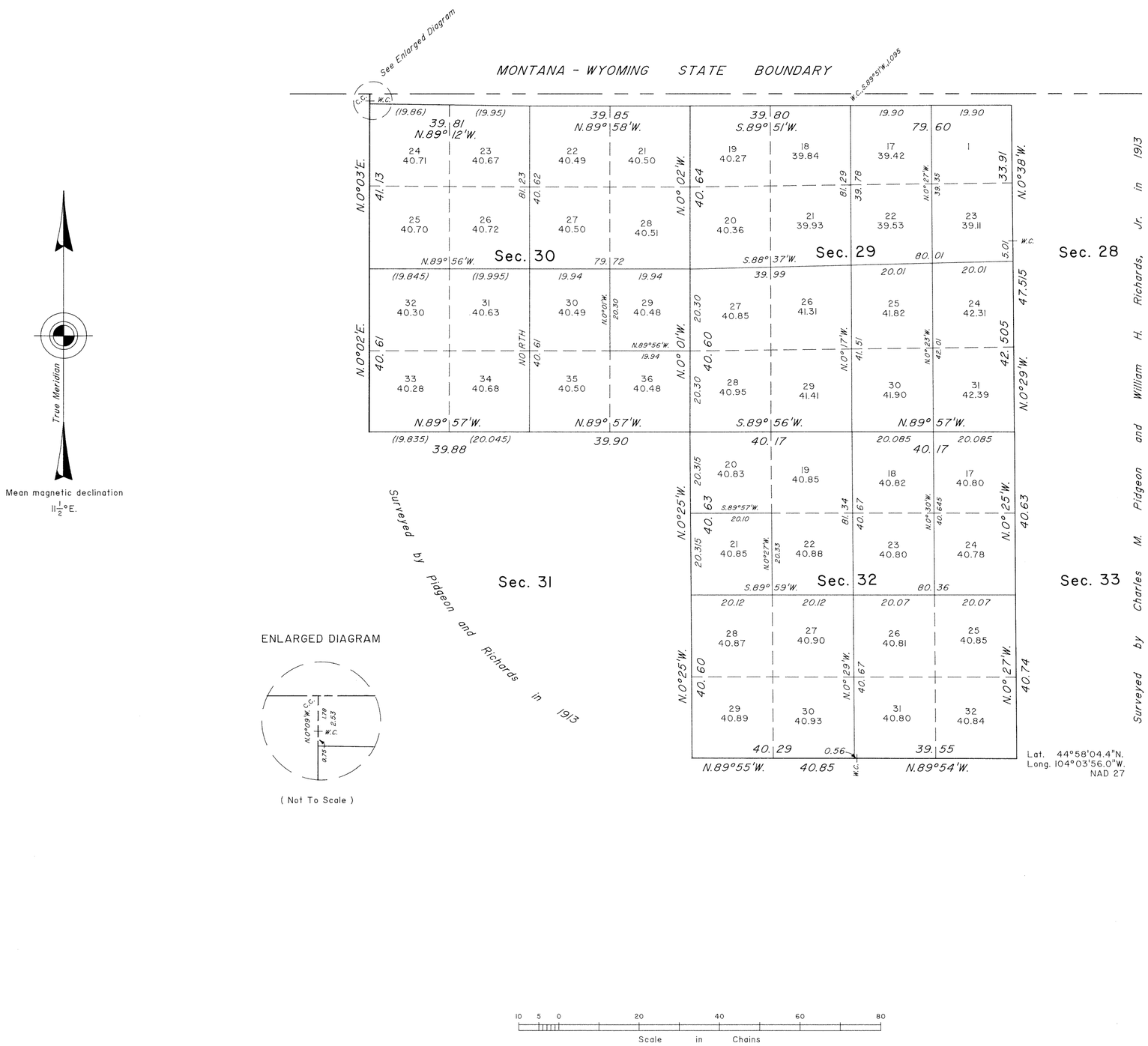

A history of surveys is contained in the field notes.

This plat represents the dependent resurvey of portions of the south and west boundaries, and subdivisional lines designed to restore the corners in their true original locations according to the best available evidence, and the subdivision of certain sections, T. 58 N., R. 60 W., Sixth Principal Meridian, Wyoming.

Certain modified lots and areas shown hereon pertain to Federal interest estate only. Except as indicated hereon, the lottings and areas are as shown on the plat approved November 24, 1914.

Survey executed by Lynn A. Forbes, Cadastral Surveyor, beginning July 22, 1996, and completed August 14, 1996, pursuant to Special Instructions dated May 14, 1996, for Group No. 619, Wyoming.

UNITED STATES DEPARTMENT OF THE INTERIOR
BUREAU OF LAND MANAGEMENT

Cheyenne, Wyoming May 12, 1998

This plat is strictly conformable to the approved field notes, and the survey, having been correctly executed in accordance with the requirements of law and the regulations of this Bureau, is hereby accepted.

For the Director

John P. Lee

Chief Cadastral Surveyor for Wyoming

W.H.B.

OFFICIALLY FILED: June 22, 1998

2130 C

7997 **Click Here for Field Notes**

ORIGINAL

STATE BOUNDARIES OF MONTANA, SOUTH DAKOTA AND WYOMING.

RETRACEMENT AND DEPENDENT RESURVEY

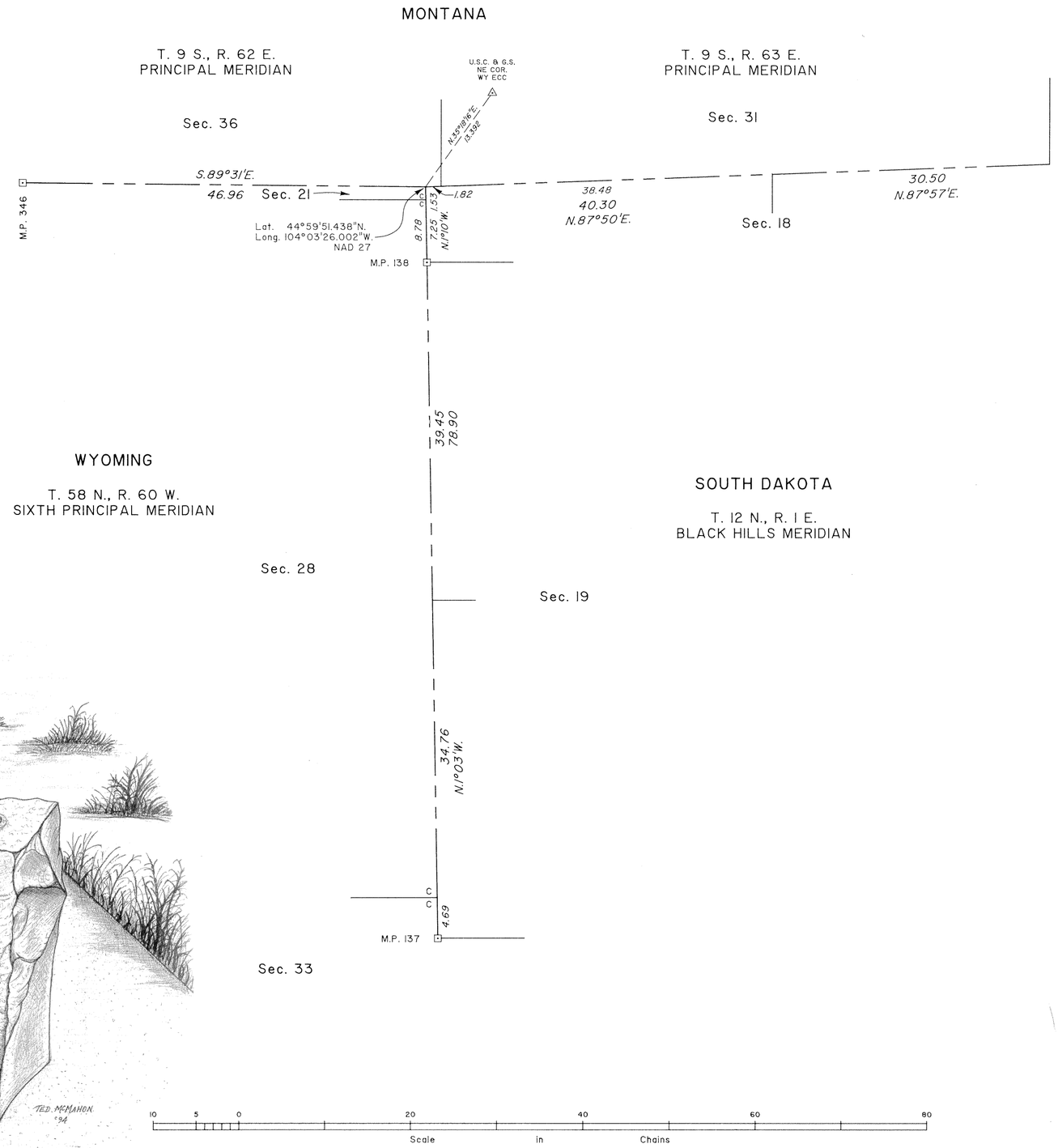

A history of surveys is contained in the field notes.

This plat represents the retracement and dependent resurvey of the South Dakota - Wyoming State Boundary, from Mile Post 137 to the Terminal Monument on the South Boundary of Montana, and the Montana - Wyoming State Boundary, from Mile Post 346 to the Terminal Monument, with connection to the Southeast Corner of Montana, Black Hills, Principal and Sixth Principal Meridians, designed to restore the corners in their true original locations according to the best available evidence.

Survey executed by James D. Claflin, Supervisory Cadastral Surveyor, Warren L. Fisk and Bryce E. Rumph, Cadastral Surveyor (Volunteers), beginning July 26, 1993, and completed October 28, 1993, pursuant to Special Instructions dated April 23, 1993, and Supplement Special Instructions dated September 17, 1993, for Group No. 580, Wyoming.

UNITED STATES DEPARTMENT OF THE INTERIOR
BUREAU OF LAND MANAGEMENT

Cheyenne, Wyoming July 16, 1994

This plat is strictly conformable to the approved field notes, and the survey, having been correctly executed in accordance with the requirements of law and the regulations of this Bureau, is hereby accepted.

For the Director

Chief, Division of Cadastral Survey

W.H.B.

DOB

OFFICIALLY FILED: **July 18, 1994**

2130 B

Click Here for Field Notes

3622

(4-675 a)

Resurvey Township No. 58 North, Range No. 60 West of the Sixth Principal Meridian, Wyoming



Areas in Acres	
Public Land	3206.58
Indian Reservation	
Indian Allotments	
Mineral Claims	
Water Surface	
Total Area	3206.58

Scale 40 Chains to an inch

Mean Magnetic Declination
Latitude: 44°58'N.
Longitude: 104°04'W.

Surveys Designated	By Whom Surveyed	Group No.	Group Date	Amount of Surveys Mls.	chs.	lks.	When Surveyed Begun	Completed
Resurvey Subdivision Lines	Pidgeon & Richards	15	November 8, 1912	8	77	33	August 21, 1913	August 22, 1913
Connections	" "	"	" "		34	12	August 22, 1913	August 22, 1913
Retracement North Bdy. Wyoming	" "	"	" "	2	33	40	November 28, 1912	November 30, 1912
Retracement East Bdy. Wyoming	" "	"	" "	2	4	56	July 1, 1913	July 1, 1913
Resurvey West Township Line	" "	"	" "	2	04	87	August 6, 1913	August 6, 1913
Resurvey South Township Line	" "	"	" "	2	36	14	August 4, 1913	August 4, 1913
Resurvey East Bdy. Wyoming	Frank S. Peck	GLO	June 11, 1904	2	5	21	October 26, 1904	October 26, 1904
North Boundary Wyoming	Rollin J. Reeves	GLO	April 18, 1879	2	31	92	October 22, 1880	October 22, 1880

The above map of a Resurvey Township No. 58 North, Range No. 60 West of the Sixth Principal Meridian, Wyoming, is strictly conformable to the field notes of the Resurvey thereof on file in this office, which have been examined and approved

U. S. Surveyor General's Office.
Cheyenne, Wyoming, November 24, 1914

Charles L. Decker
Surveyor General.

2130-A

58 - 60

Click Here for Field Notes
Click Here for State Bdry Notes

3621

TOWNSHIP No. 58 NORTH, RANGE No. 60 WEST of the 6TH Principal MERIDIAN.

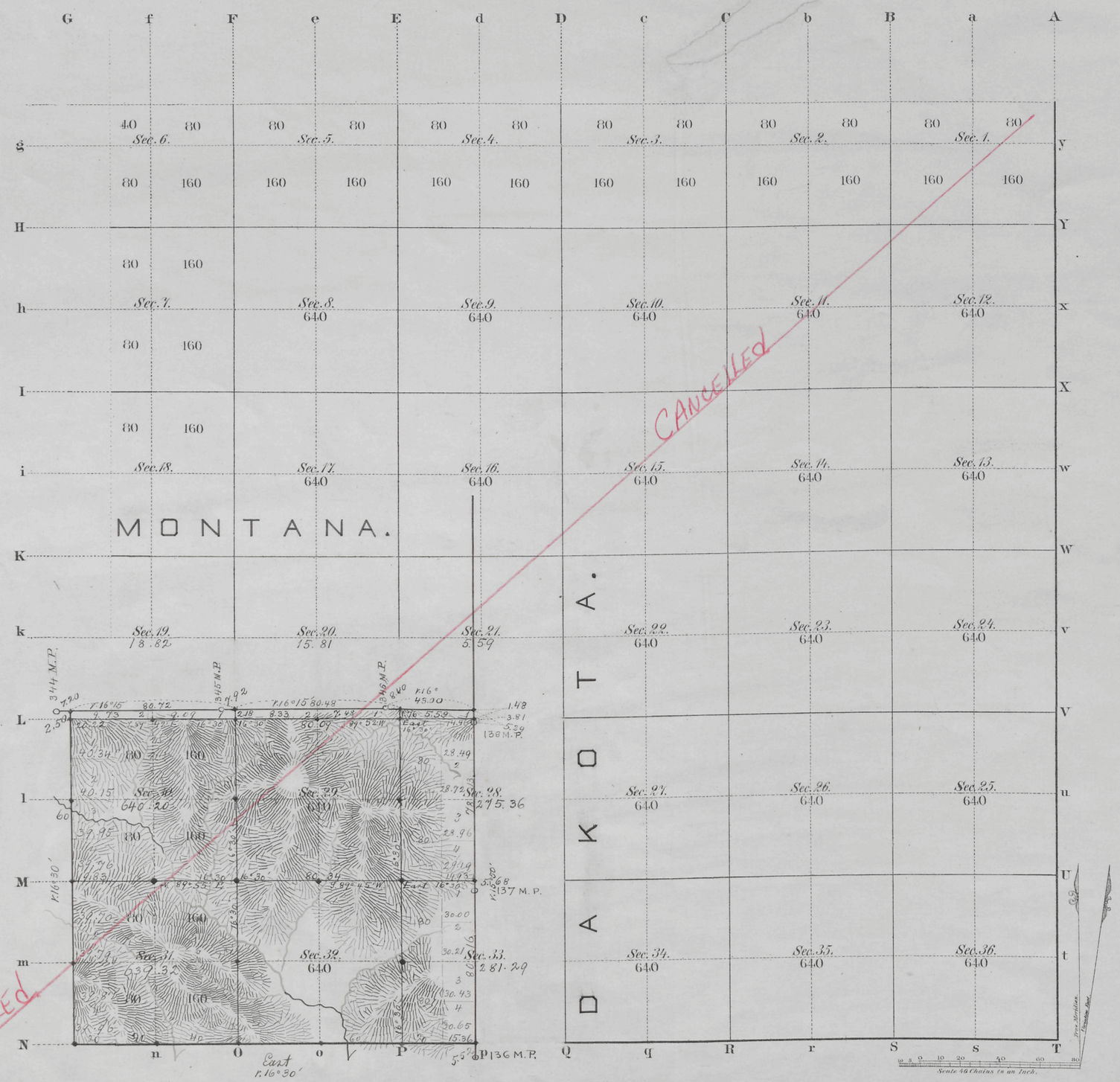

Total number of Acres. 3156.39

Surveys Designated	By Whom Surveyed	Date of Contract	Amount of Surveys Mls	Chs	Lks	When Surveyed	Magnetic Declination
W. & S. Township lines	Ed. F. Stahle	April 22, 1882	4	37	86	May 15, Decb. 2, 1882	16° 30' East
Subdivisions	" "	" "	8	73	81	Decbr. 4, 5, 1882	16° 30' " "
Connections	" "	" "		27	29	" " "	
N. Bdy. of Wyom.	Rollin J. Reeves	April 18, 1879	2	35	80	Octob. 22, 1880	
E. Bdy. of Wyom.	" "	April 6, 1877	1	79	77	July. 31, 1877	

The above Map of Township No. 58 North of Range No. 60 West of the Sixth Principal Meridian Wyoming Territory is strictly conformable to the field notes of the survey thereof on file in this Office, which have been examined and approved.

Surveyor General's Office,
Cheyenne Wyoming
March 25th 1884

Edw. C. Davis
Sur. Genl.

A. GAST & CO. ST. LOUIS & N.Y.

2130

cancl
58-60

27

Indexed

Click Here for Field Notes

Ret. / Resurvey Notes, All or Part

30a

3712

RESURVEY
TOWNSHIP EXTERIORS

SCALE 160 CHAINS TO ONE INCH

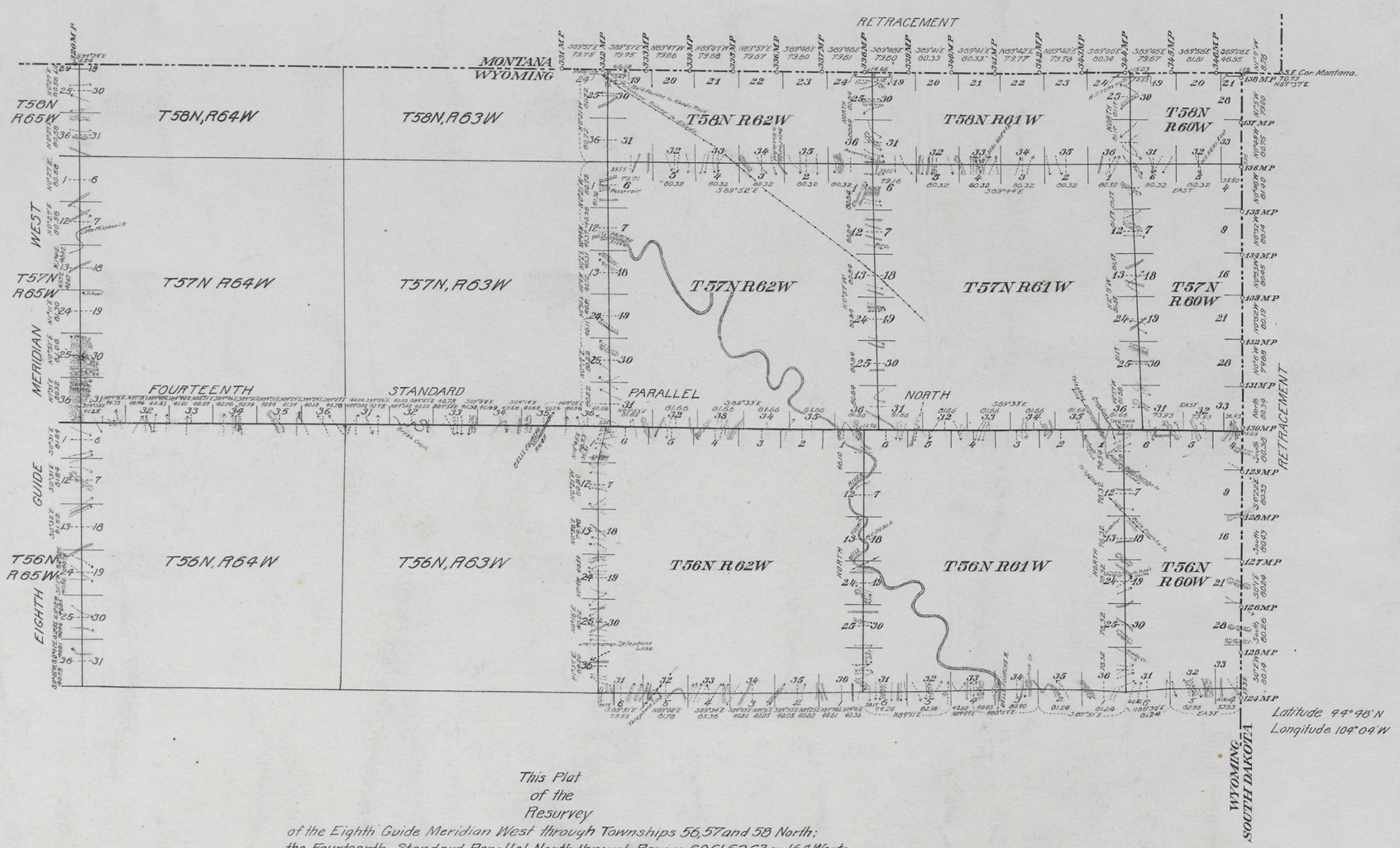

This Plat
of the
Resurvey
of the Eighth Guide Meridian West through Townships 56, 57 and 58 North;
the Fourteenth Standard Parallel North through Ranges 60, 61, 62, 63 and 64 West;
the South Boundaries of Townships 58 North, Ranges 60, 61 and 62 West, and
Townships 56 North, Ranges 60, 61 and 62 West;
the West Boundaries of Ranges 60, 61 and 62 West through Townships 56, 57 and 58 North;
and the
Retracement
of the
East Boundary of the State of Wyoming from the 124th Mile Post to the northeast corner of the State, and of the North Boundary thereof from the 332 Mile-Post to the north east corner of the State is strictly conformable to the field notes of the resurvey thereof
by
Pidgeon & Richards
U.S.S. & U.S.T.
under
Group No. 15
dated Nov 8, 1912
which have been examined, approved and filed in this office.
U.S. Surveyor Generals Office.
Cheyenne, Wyoming. November 24, 1914

Charles L. Decker
U.S. Surv. Gen

Surveys Designated	Amount Miles	Chains	Links	When Surveyed
Resurvey Standard Lines	41	02	54	June 25, 1913 Aug 18, 1913
Resurvey Township Lines	71	30	90	June 21, 1913 Aug 4, 1913
Connections	1	72	40	July 11, 1913 Aug 18, 1913
Retracement State Bdy.	29	59	90	Nov. 28, 1912 July 2, 1913

2161

(26)

Indexed

3623

Click Here for Field Notes

91

EXTERIOR LINES.

Magnetic Variation East. *Scale 3 miles to 1 inch*



Surveys Designated	By Whom Surveyed	Date of Contract	Amount of Surveys Mls	Chs	Lks	When Surveyed.
Exterior lines	Ed. F. Stahle	April 22 1882	2	35	36	Dec. 2 1882
Connections	" "	" " "		5	52	" " "

I hereby certify that the above diagram of the Exterior lines of T'p 57 North Range 60 West of the 6th Principal Meridian Wyoming Territory is strictly conformable to the field notes of the survey thereof on file in this office which have been examined and approved

Surveyor General's Office
Cheyenne Wyoming
March 25th 1884

Edw. C. David Sur. Genl.

2131

(21)

Indexed

2188

Click Here for Field Notes

Retracement Notes, All or Part

50

EXTERIOR LINES.

Scale 3 miles to 1 inch. Magnetic Variation East.

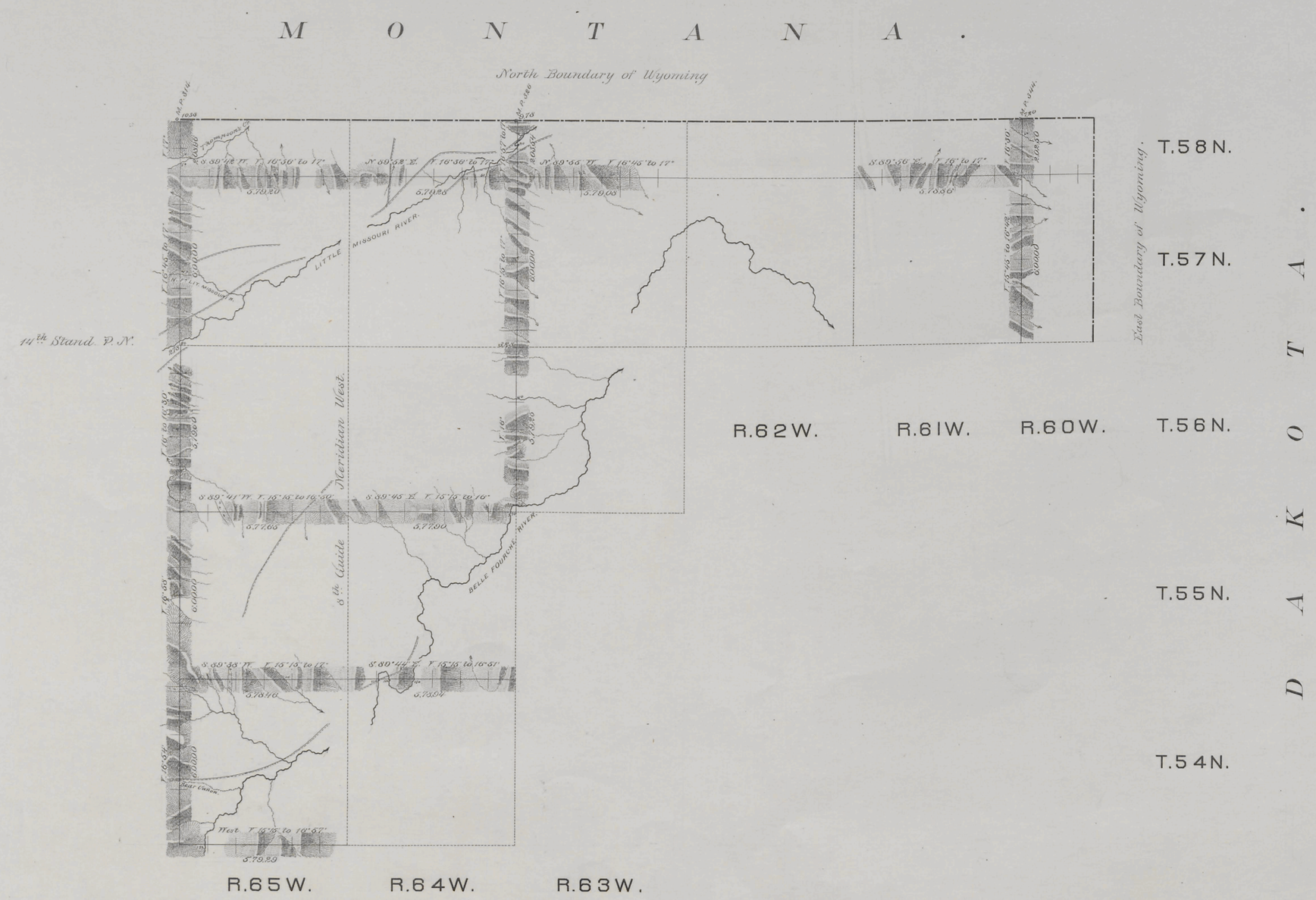

Surveys designated	By whom surveyed	Date of contract.	Amt. of surveys			When surveyed.
			mls.	chs.	lks.	
Exterior lines	Ed. T. Stahle	April 22, 1882	102	02	51	May 10 - 27, 1882.
Connections	- - -	- - - -		27	36	" " "

I hereby certify that the above diagram of the Exterior lines of T. 57 & 58 N. R. 60, 61, 63, 64 & 65 W. T. 56 N. R. 63, 64, 65 W. T. 54 & 55 N. R. 64 & 65 West of the 6th Principal Meridian, Wyoming Territory, is strictly conformable to the field notes of the survey thereof on file in this Office which have been examined and approved.

Surveyor General's Office,
Cheyenne, Wyo. July 28th, 1883

Edw. C. David
Surveyor General.

1586 A

Click Here for Field Notes

accession no. 5980

Rec'd with letter from Frank S. Peck, U.S. Surveyor, dated Aug. 17, 1905 - 133 210 - 1905

SHEET NO. 1

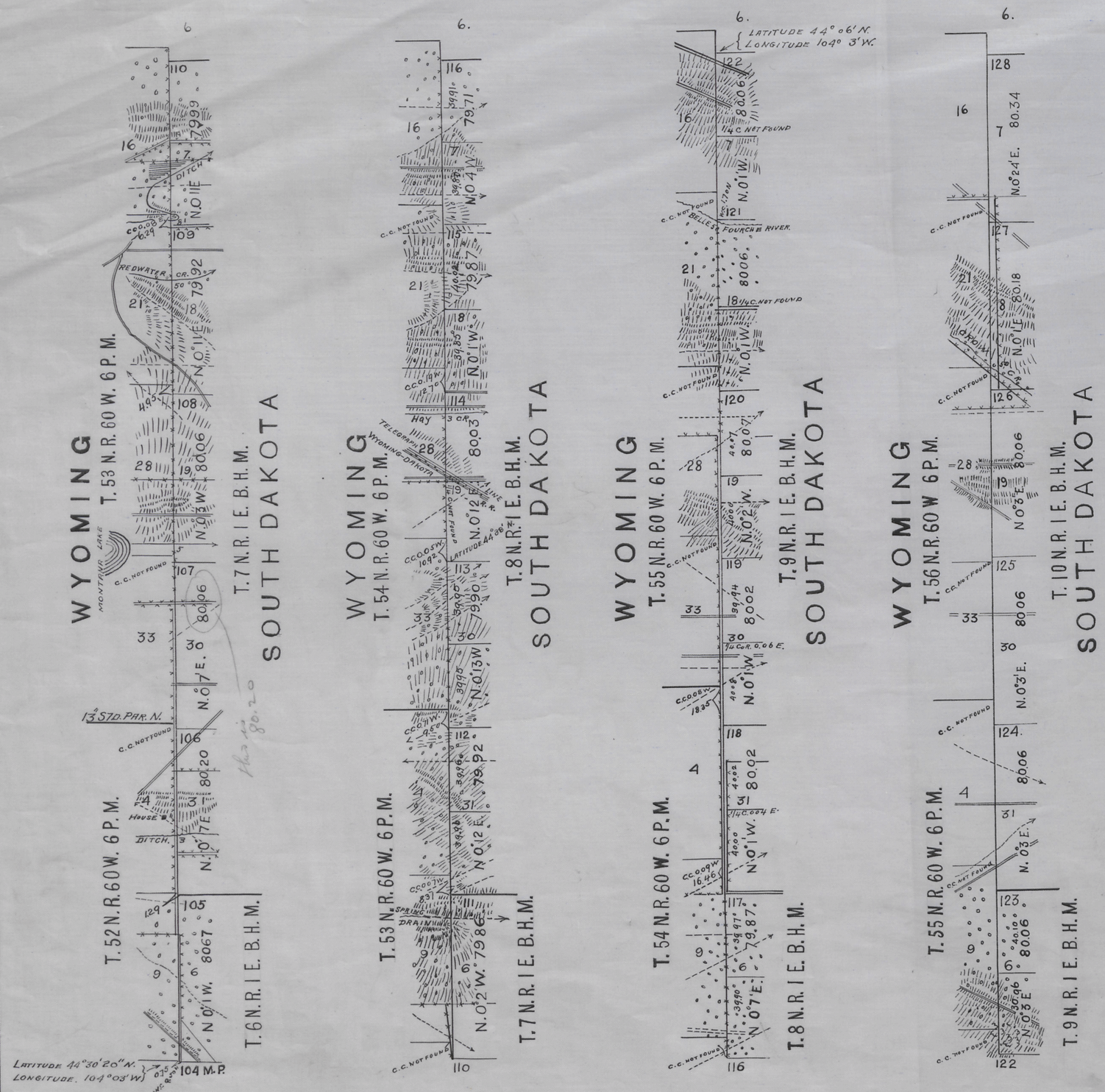

FROM THE 104th MILE POST TO THE 128th MILE POST

RECEIVED S. G. O.
DEC 7 1905
CHEYENNE, WYO.

MAP

—OF THE—

Re-Survey, Re-Marking and Re-Establishment

—OF THE—

North One Hundred and One Miles

—OF THE—

West Boundary of South Dakota

—BY—

FRANK S. PECK,
U. S. Surveyor,

Under Contract with the Hon. Commissioner, G. L. O. Dated June 11, 1904.
And Special Instructions Dated July 1, 1904.

Surveyed from Oct. 21 to Nov. 3, 1904.

Scale: 40 Chains=1 Inch.

30

5979

E.S.
Ex: F.S.M.
OR

RECEIVED S. G. O.
DEC 7 1905
CHEYENNE, WYO.

SHEET NO. 2

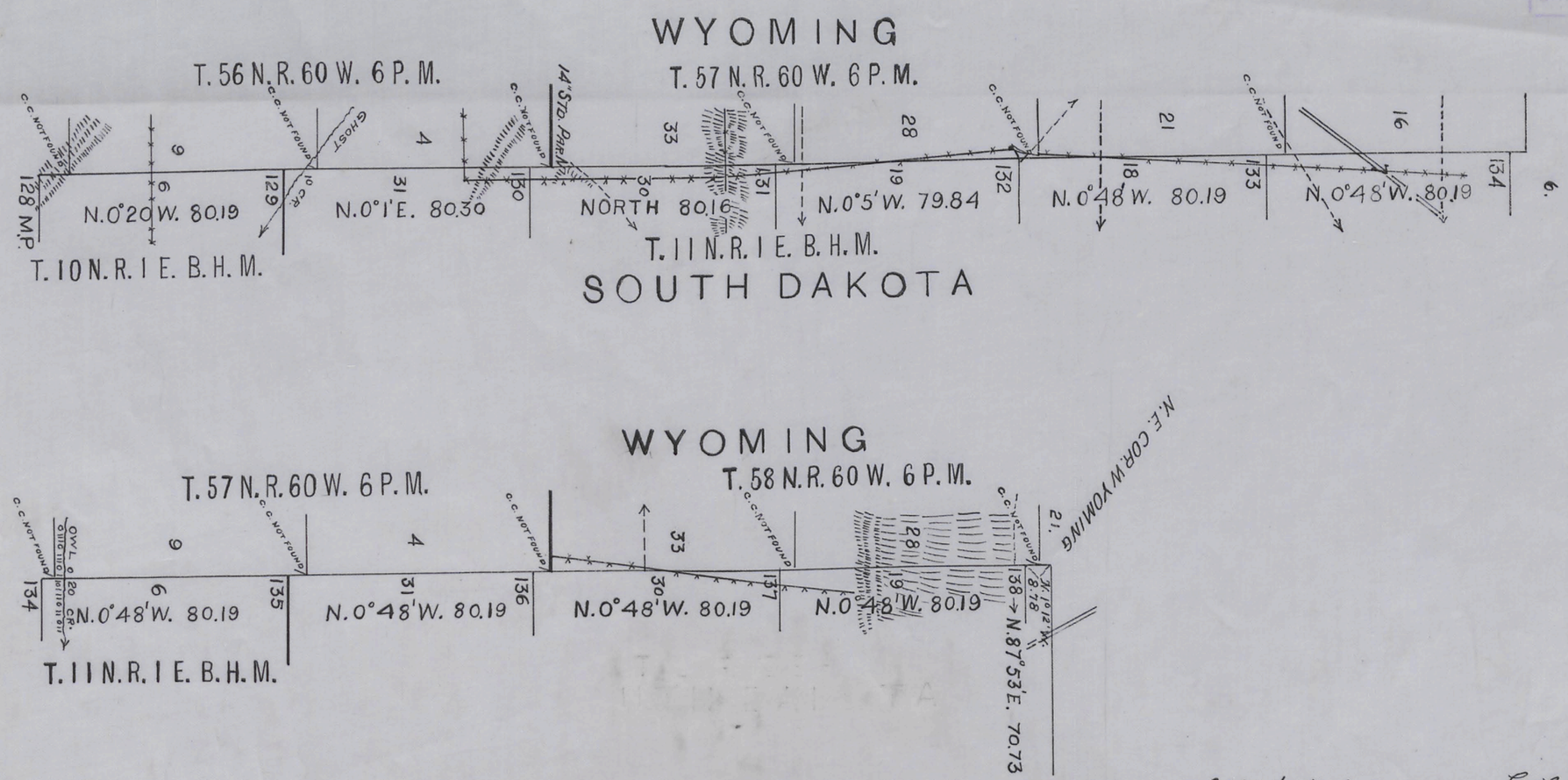

Department of the Interior.
General Land Office.

E L D B

Washington, D.C. Oct. 3, 1905.

This map of the Resurvey, Remarking and Re-establishing of that part of the West Boundary of the State of South Dakota, from the one hundred and fourth milepost to the northwest corner of said State (on 5 sheets) surveyed by Frank S. Peck U. S. Surveyor, under his contract with the acting Commissioner of the General Land Office dated June 11, 1904, being conformable to the field notes of the survey thereof on file in this office, is hereby approved.

W. A. Richards

Commissioner.

29

Click Here for Field Notes

Click Here for Examination Notes

accession no. 5970

Sheet № 7.



Profile Datum Line 4000ft. above Sea Level.

20