7079

Click Here for Field Notes

ORIGINAL

TOWNSHIP 27 NORTH, RANGE 91 WEST OF THE SIXTH PRINCIPAL MERIDIAN, WYOMING.

DEPENDENT RESURVEY

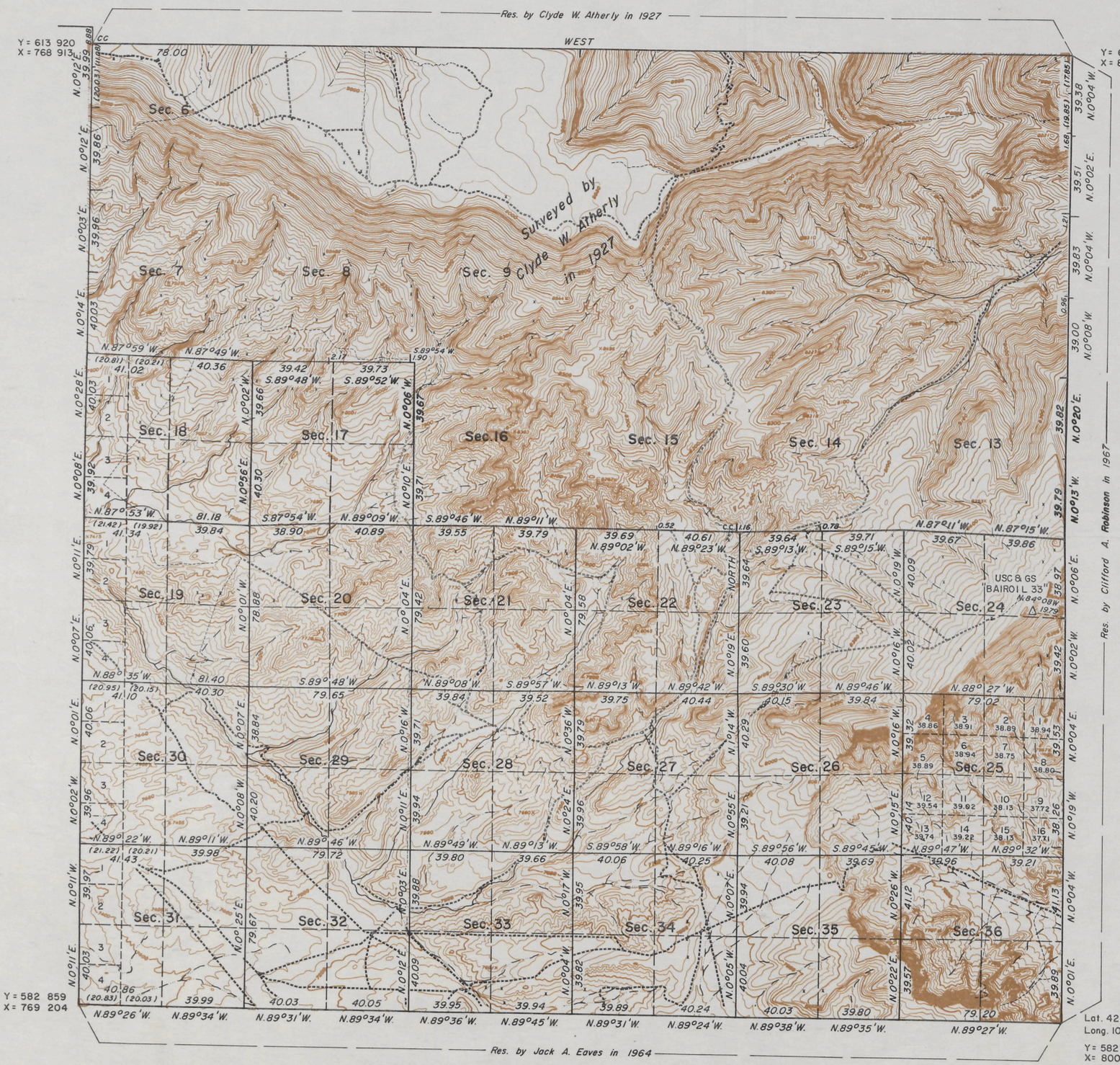

A history of previous surveys is contained in the field note record.

This plat represents a dependent resurvey of the west boundary and a portion of the subdivisional lines, designed to restore the corners in their true original locations according to the best available evidence.

The lottings and areas are as shown on the plat approved April 9, 1883.

This dependent resurvey was performed by photogrammetric methods. Horizontal and vertical control for the area of this resurvey was obtained from existing USC&GS and USGS triangulation stations, and further supplemented by the establishment of additional control stations by electronic traverse. All control points, found corners, and temporary points were targeted prior to the flying of the aerial photography. All courses and distances between corners were developed directly from the photography.

The field phases of this resurvey were executed by **Clifford A.** Robinson, Supervisory Cadastral Surveyor, beginning July 1, 1965, and completed July 25, 1967, pursuant to Supplemental Special Instructions for Group No. 282, Wyoming, dated July 1, 1965.

State Plane Coordinates shown on this plat are based on the Wyoming West Central Zone.

UNITED STATES DEPARTMENT OF THE INTERIOR
BUREAU OF LAND MANAGEMENT
Washington, D. C. November 3, 1969

This plat is strictly conformable to the approved field notes, and the survey, having been correctly executed in accordance with the requirements of law and the regulations of this Bureau, is hereby accepted.

For the Director

Clark I. Gumm

Chief, Division of Cadastral Survey

Area Resurveyed 12,812.19 Acres

W.H.B.

1395 B

788891-896 - Box 51 27-91

Click Here for Field Notes

1898

(4-675b)

ORIGINAL

TOWNSHIP Nº 27 NORTH RANGE Nº 91 WEST OF THE SIXTH PRINCIPAL MERIDIAN WYOMING

Latitude 42° 16' N.
Longitude 107° 37' W.

Mean Magnetic Declination,

Scale: 40 Chains to an Inch.

Area Surveyed, 9432.49 Acres.

LINES DESIGNATED	BY WHOM SURVEYED	GROUP Nº	GROUP DATE	MILEAGE MLS.	MILEAGE CHS.	WHEN SURVEYED BEGUN	WHEN SURVEYED COMPLETED
Exterior	Clyde W. Atherly	94	June 29, 1927	10	75.31	June 6, 1927	Sept. 15, 1927
Subdivisional	"	"	"	29	43.32	"	"
Connecting	"	"	"		27.12	"	"
Miscellaneous							

Office of U.S. Supervisor of Surveys
Denver, Colorado, August 8 - 1928.
The above plat of Township No. 27 North, Range No. 91 West of the Sixth Principal Meridian, Wyoming, is strictly conformable to the field notes of the survey thereof which have been examined and approved.

U.S. Supervisor of Surveys.

DEPARTMENT OF THE INTERIOR
GENERAL LAND OFFICE
Washington, D.C., December 15 1928.
The survey represented by this plat having been correctly executed in accordance with the requirements of law and the regulations of this office, is hereby accepted.

Assistant Commissioner

1395-A

Trans to Cheyenne S.O.

788891-896 - Bx-51

27-91

(19)

Click Here for Field Notes

28

1897

TOWNSHIP No. 27 NORTH, RANGE No. 91 WEST of the 6TH Principal MERIDIAN.



Total number of Acres. 13,154.40

	Surveys Designated	By Whom Surveyed	Date of Contract	Amount of Surveys Mls Chs Lks	When Surveyed	Magnetic Declination
E.S.	W. Township lines	Robert W. Black	May 31, 1882	18 00 80	Aug. 15, 21, 23, 1882	16° 23' East
	Subdivisions	" " "	" " "	37 08 48	Sept. 25–28, 1882	16° 30' " "
	Connections					

The above Map of Township No. 27 North, Range No. 91 West of the Sixth Principal Meridian Wyoming Territory is strictly conformable to the field notes of the survey thereof on file in this Office, which have been examined and approved

Surveyor General's Office,
Cheyenne Wyoming
April 9th 1883

Edw. C. David
Sur. Genl.

A. Gast & Co, St. Louis, Mo.

1395

27-91 788 891-896 Bx-51

Click Here for Field Notes

(19)
Frederick

1905

30

EXTERIOR LINES.

SCALE 3 MILES TO 1 INCH; MAGNETIC VARIATION EAST.

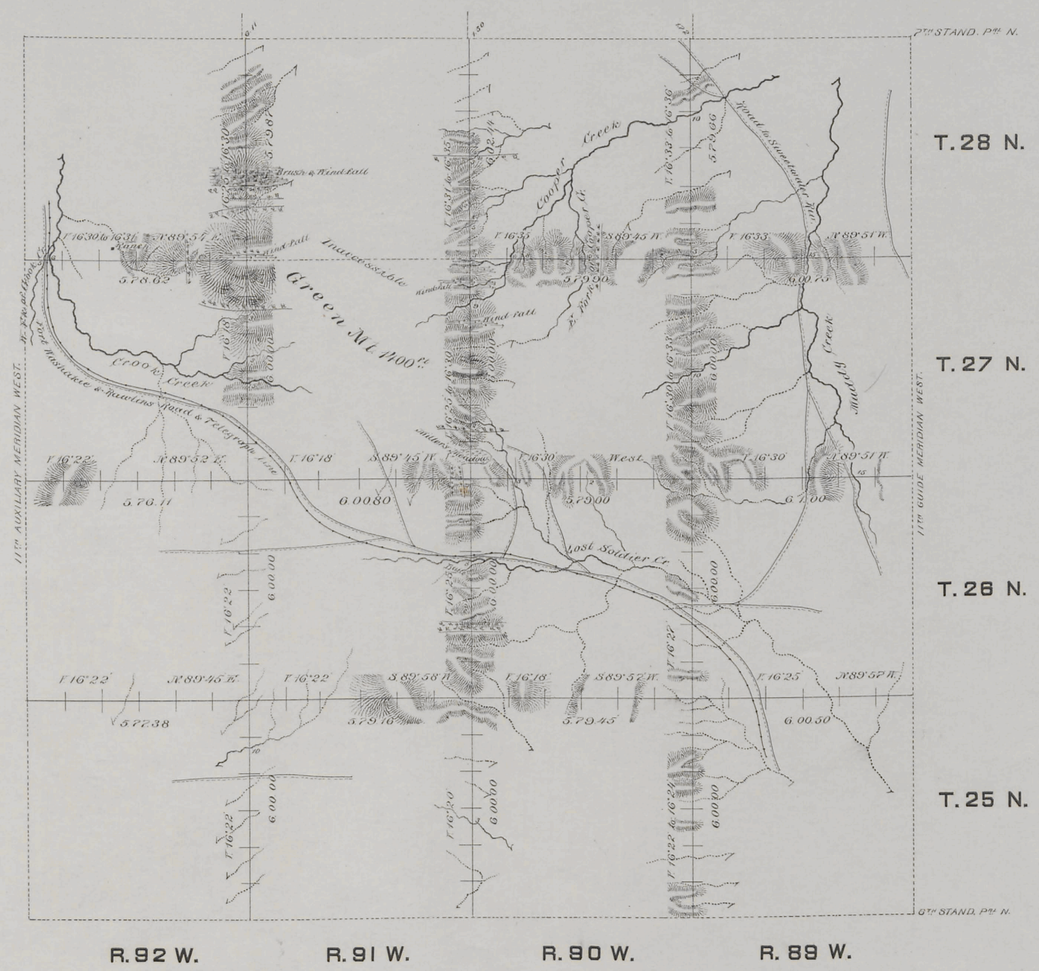

Surveys Designated.	By Whom Surveyed.	Date of Contract.	Amount of Surveys Mls.	Chs.	Lks.	When Surveyed.
Exterior lines	Robert W. Black	May 31, 1882	137	74	64	Aug. 5 – 25, 1882
Connections	" " "	" " "		9	33	" " "

I hereby certify that the above diagram of the exterior lines of Townships No. 25, 26, 27 and 28 North, Ranges No. 89, 90, 91, and 92 West of the Sixth Principal Meridian - Wyoming Territory is strictly conformable to the field notes of the survey thereof on file in this office, which have been examined and approved.

Surveyor General's Office,
Cheyenne Wyo.
April 9th 1883

Edw. C. Davis
Surveyor General.

1401