Click Here for Field Notes

7083

ORIGINAL

TOWNSHIP 27 NORTH, RANGE 92 WEST OF THE SIXTH PRINCIPAL MERIDIAN, WYOMING.

DEPENDENT RESURVEY



A history of previous surveys is contained in the field note record.

This plat represents a dependent resurvey of the Eleventh Auxiliary Meridian West through T. 27 N., the north boundary and the subdivisional lines, designed to restore the corners in their true original locations according to the best available evidence.

Except as indicated hereon, the lottings and areas are as shown on the plat approved April 9, 1883.

This dependent resurvey was performed by photogrammetric methods. Horizontal and vertical control for the area of this resurvey was obtained from existing USC&GS and USGS triangulation stations, and further supplemented by the establishment of additional control stations by electronic traverse. All control points, found corners, and temporary points were targeted prior to the flying of the aerial photography. All courses and distances between corners were developed directly from the photography.

The field phases of this resurvey were executed by Clifford A. Robinson, Supervisory Cadastral Surveyor, beginning August 4, 1965, and completed June 14, 1968, pursuant to Supplemental Special Instructions for Group No. 282, Wyoming, dated July 1, 1965.

State Plane Coordinates shown on this plat are based on the Wyoming West Central Zone.

UNITED STATES DEPARTMENT OF THE INTERIOR
BUREAU OF LAND MANAGEMENT
Washington, D. C. November 3, 1969

This plat is strictly conformable to the approved field notes, and the survey, having been correctly executed in accordance with the requirements of law and the regulations of this Bureau, is hereby accepted.

For the Director

Clark F. Gumm

Chief, Division of Cadastral Survey

W.H.B.

1379A

27-92

Click Here for Field Notes

1881

TOWNSHIP No 27 NORTH, RANGE No 92 WEST of the 6TH Principal MERIDIAN.

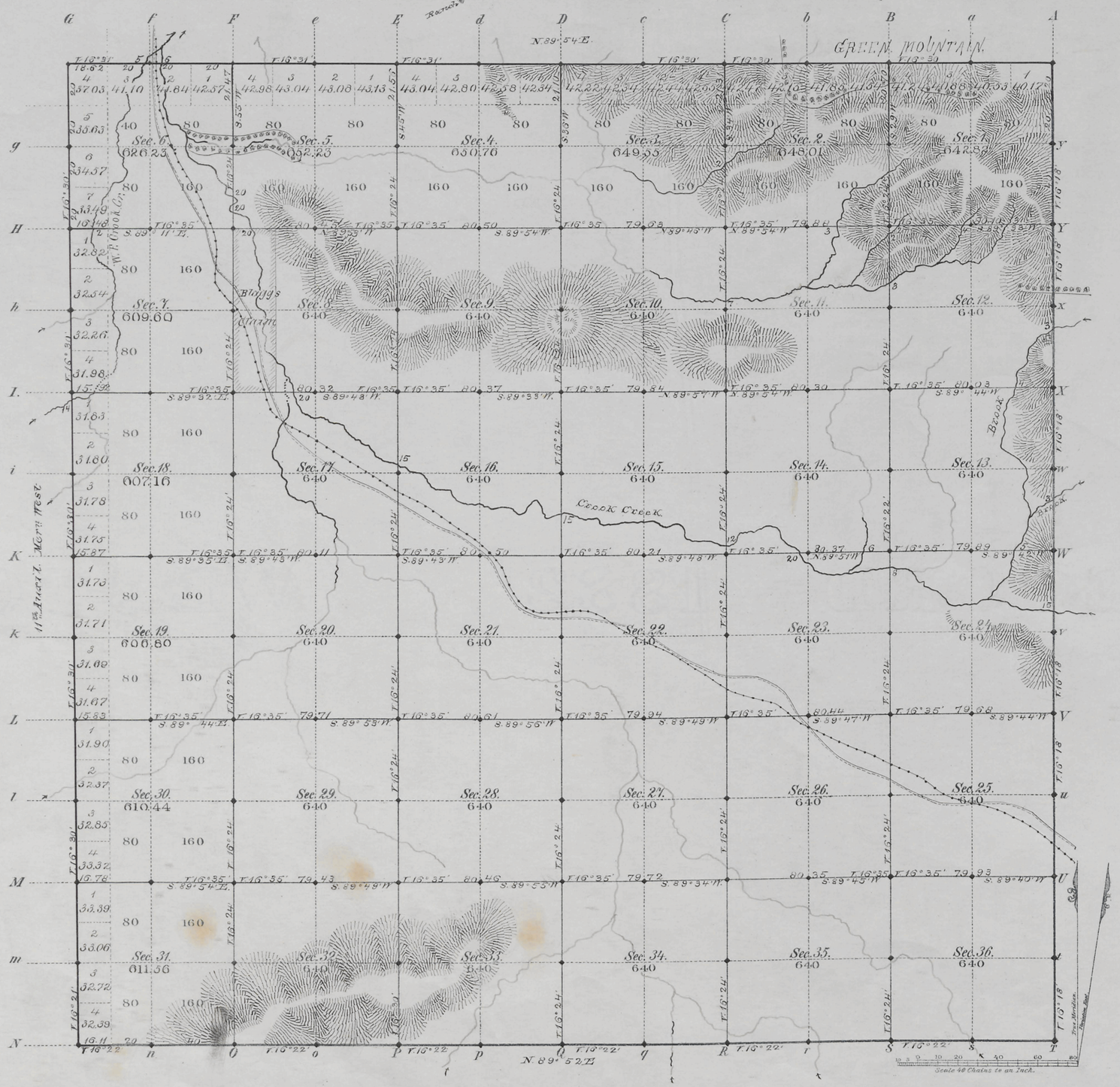

Total number of Acres. 22,915.16

Surveys Designated	By Whom Surveyed	Date of Contract	Amount of Surveys Mls	Chs	Lks	When Surveyed	Magnetic Declination
S.E. & N. Township lines	Robert W. Black	May 31, 1882	47	74	73	Aug. 22, 23, 24, 1882	16°25' East
Subdivisions	" " "	" " "	59	69	79	Sept 29-Oct 4, 1882	15°30' " "
Connections							
11TH Ariz. N.W.	Charles W. Hunn	May 24, 1882	6	00	00	June 13, 1882	

The above Map of Township No 27 North Range No 92 West of the Sixth Principal Meridian Wyoming Territory is strictly conformable to the field notes of the survey thereof on file in this Office, which have been examined and approved

Surveyor General's Office,
Cheyenne Wyoming
April 9th 1883

Edw. C. David
Sur. Genl

1379

A. Gast & Co., St. Louis, Mo.

27-92

Click Here for Field Notes

(19)
Frederick

1905

30

EXTERIOR LINES.

SCALE 3 MILES TO 1 INCH; MAGNETIC VARIATION EAST.

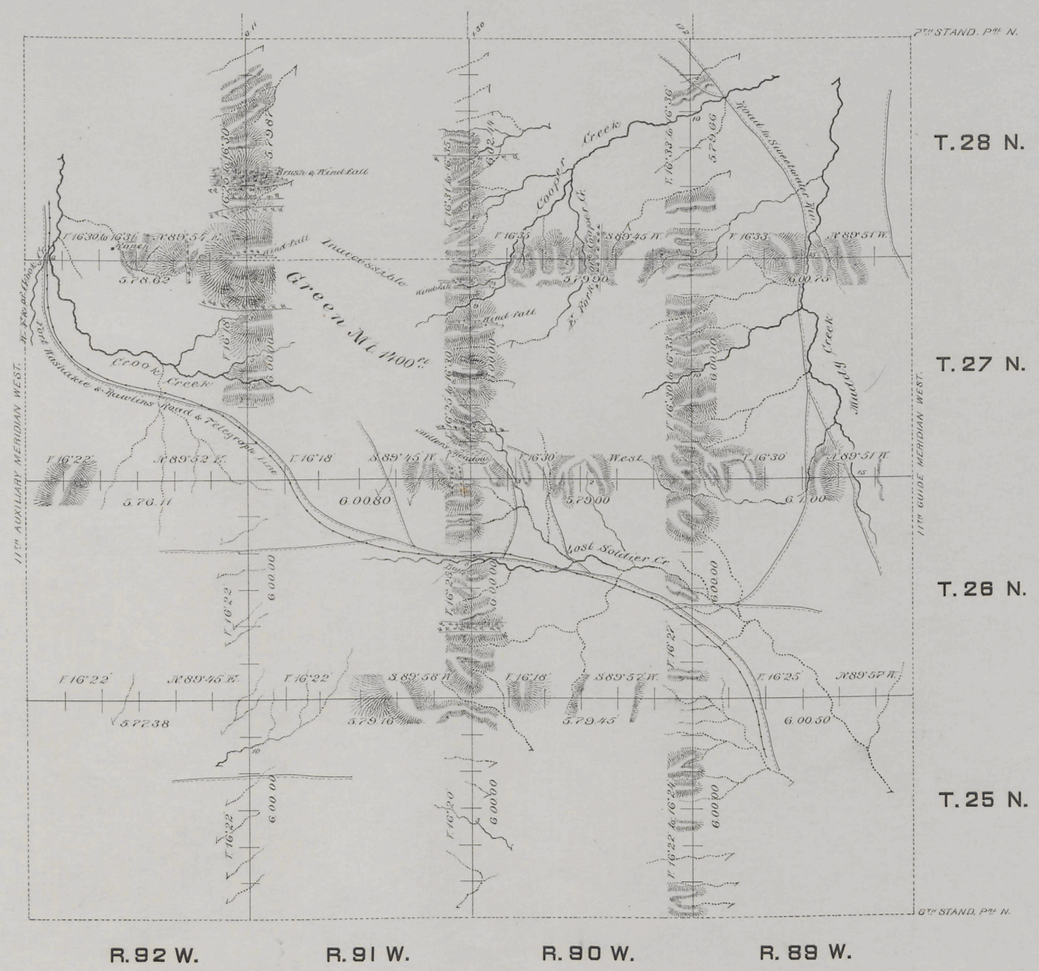

Surveys Designated.	By Whom Surveyed.	Date of Contract.	Amount of Surveys Mls.	Chs.	Lks.	When Surveyed.
Exterior lines	Robert W. Black	May 31, 1882	137	74	64	Aug. 5 – 25, 1882
Connections	" " "	" " "		9	33	" " "

I hereby certify that the above diagram of the exterior lines of Townships No. 25, 26, 27 and 28 North, Ranges No. 89, 90, 91, and 92 West of the Sixth Principal Meridian - Wyoming Territory is strictly conformable to the field notes of the survey thereof on file in this office, which have been examined and approved.

Surveyor General's Office,
Cheyenne Wyo.
April 9th 1883

Edw. C. Davis
Surveyor General.

1401

Click Here for Field Notes

Retracement Notes, All or Part

(18)

1821

98

11th AUXILIARY MERIDIAN WEST

in Townships 21 to 30 North inclusive, between Ranges 92 & 93 West of the 6th Principal Meridian, Wyoming Territory.



Scale 40 chains to an inch

Magnetic Variation East

Surveys designated	By whom surveyed	Date of Contract	Amount of surveys Mile.	Chs.	Lks.	When surveyed
11th Auxiliary Mer.d W.	Charles W. Brown	May 24th 1882	60.	00	00	June 6-20th 1882.
Connections	. . .	. . .	2	06	56	. . .

I hereby certify that the above diagram of the 11th Auxiliary Meridian West, in Townships 21 to 30 North inclusive, between Ranges 92 & 93 West of the 6th Principal Meridian, Wyoming Territory, is strictly conformable to the field notes of the survey thereof, on file in this office, which have been examined and approved.

Surveyor General's Office
Cheyenne, Wyo., March 29, 1883.

Edw. C. David
Surveyor General.

1330

Township 27 North, Range 92 West, Sixth Principal Meridian, Wyoming

Click on the survey number to view the plat(s).

Mineral Survey No.	Section 1	2	3	4	5	6	7	8	9	10	11	12	13	14	15	16	17	18	19	20	21	22	23	24	25	26	27	28	29	30	31	32	33	34	35	36
716	**X**	**X**																																		