Click Here for Field Notes

3091

ORIGINAL

TOWNSHIP 28 NORTH, RANGE 94 WEST OF THE SIXTH PRINCIPAL MERIDIAN, WYOMING.

DEPENDENT RESURVEY

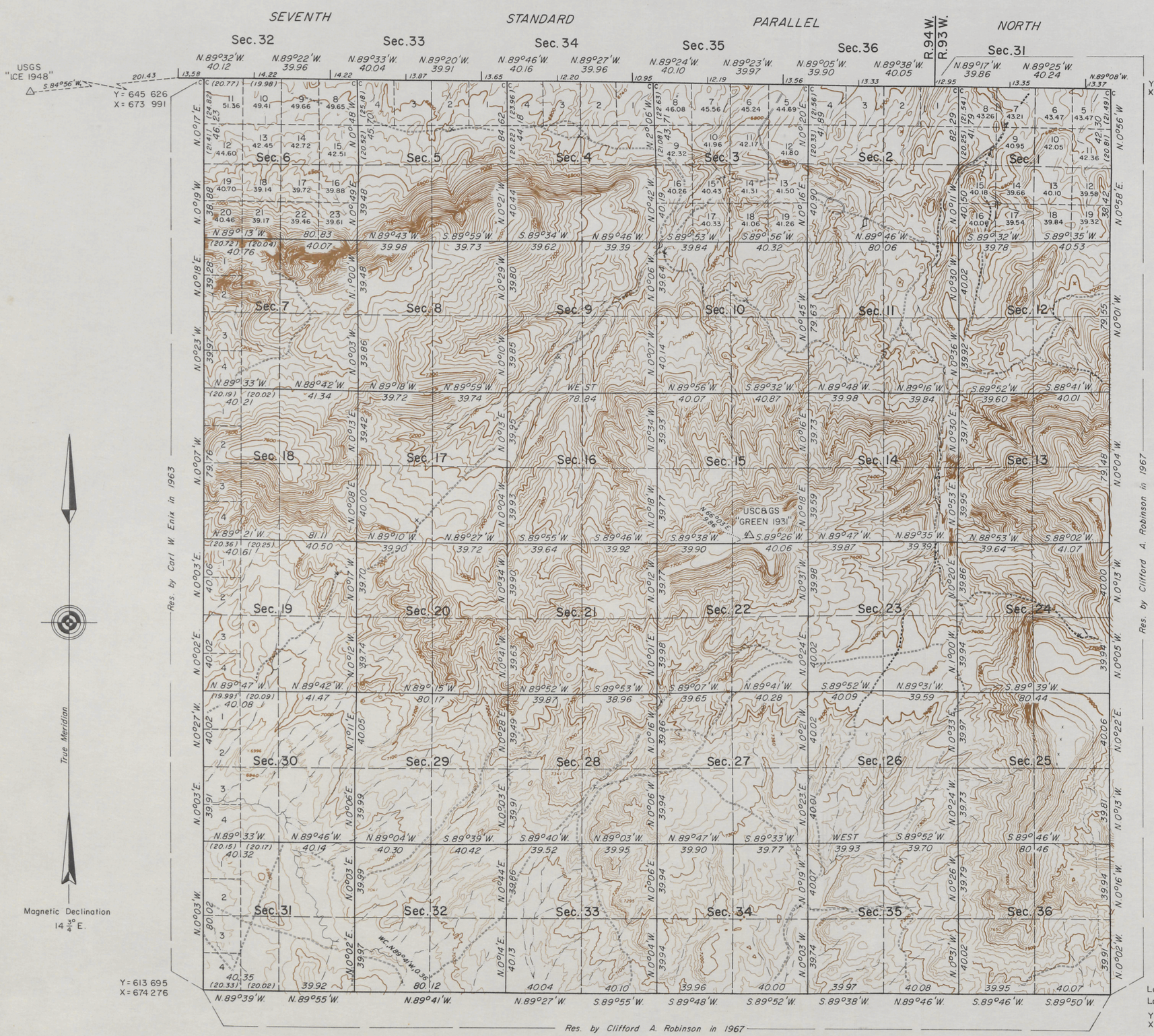

A history of previous surveys is contained in the field note record.

This plat represents a dependent resurvey of the Seventh Standard Parallel North through R. 94 W., and the subdivisional lines, designed to restore the corners in their true original locations according to the best available evidence.

Except as indicated hereon, the lottings and areas are as shown on the plat approved April 11, 1883.

This dependent resurvey was performed by photogrammetric methods. Horizontal and vertical control for the area of this resurvey was obtained from existing USC&GS and USGS triangulation stations, and further supplemented by the establishment of additional control stations by electronic traverse. All control points, found corners, and temporary points were targeted prior to the flying of the aerial photography. All courses and distances between corners were developed directly from the photography.

The field phases of this resurvey were executed by Clifford A. Robinson, Supervisory Cadastral Surveyor, beginning July 1, 1965, and completed June 14, 1968, pursuant to Supplemental Special Instructions for Group No. 282, Wyoming, dated July 1, 1965.

State Plane Coordinates shown on this plat are based on the Wyoming West Central Zone.

UNITED STATES DEPARTMENT OF THE INTERIOR
BUREAU OF LAND MANAGEMENT
Washington, D. C. November 3, 1969

This plat is strictly conformable to the approved field notes, and the survey, having been correctly executed in accordance with the requirements of law and the regulations of this Bureau, is hereby accepted.

For the Director

Clark I. Gumm

Chief, Division of Cadastral Survey

Area Resurveyed 23,206.47 Acres

W.H.B.

1358A

28-94

Click Here for Field Notes

1859

TOWNSHIP No. 28 NORTH, RANGE No. 94 WEST of the 6th Principal MERIDIAN.



Total number of Acres. 23156.74

Surveys Designated	By Whom Surveyed	Date of Contract	Amount of Surveys Mls	Chs	Lks	When Surveyed	Magnetic Declination
E.S.&W. Township lines	Frank S. Wood	May 31st 1882	18	04	17	Aug. 22, 26, 27, 1882	16° 46' East
Subdivisions	" " "	" " "	60	12	62	Sept. 28 - Oct. 4, 1882	16° 45' "
Connections	" " "	" " "		69	22	" " "	
7th Stand. P.N.	Wilbur C. Sampson	May 24, 1882	5	79	80	Aug. 9, 1882	

The above Map of Township No. 28 North Range No. 94 West of the Sixth Principal Meridian Wyoming Territory is strictly conformable to the field notes of the survey thereof on file in this Office, which have been examined and approved

Surveyor General's Office,
Cheyenne, Wyoming
April 11th 1883

Edw. C. David
Sur. Genl.

A. Gast & Co., St. Louis, Mo.

1358

28 - 94

Click Here for Field Notes

Retracement Notes, All or Part

(19)
Indices

1914

56

EXTERIOR LINES.

SCALE 3 MILES TO 1 INCH; MAGNETIC VARIATION EAST.

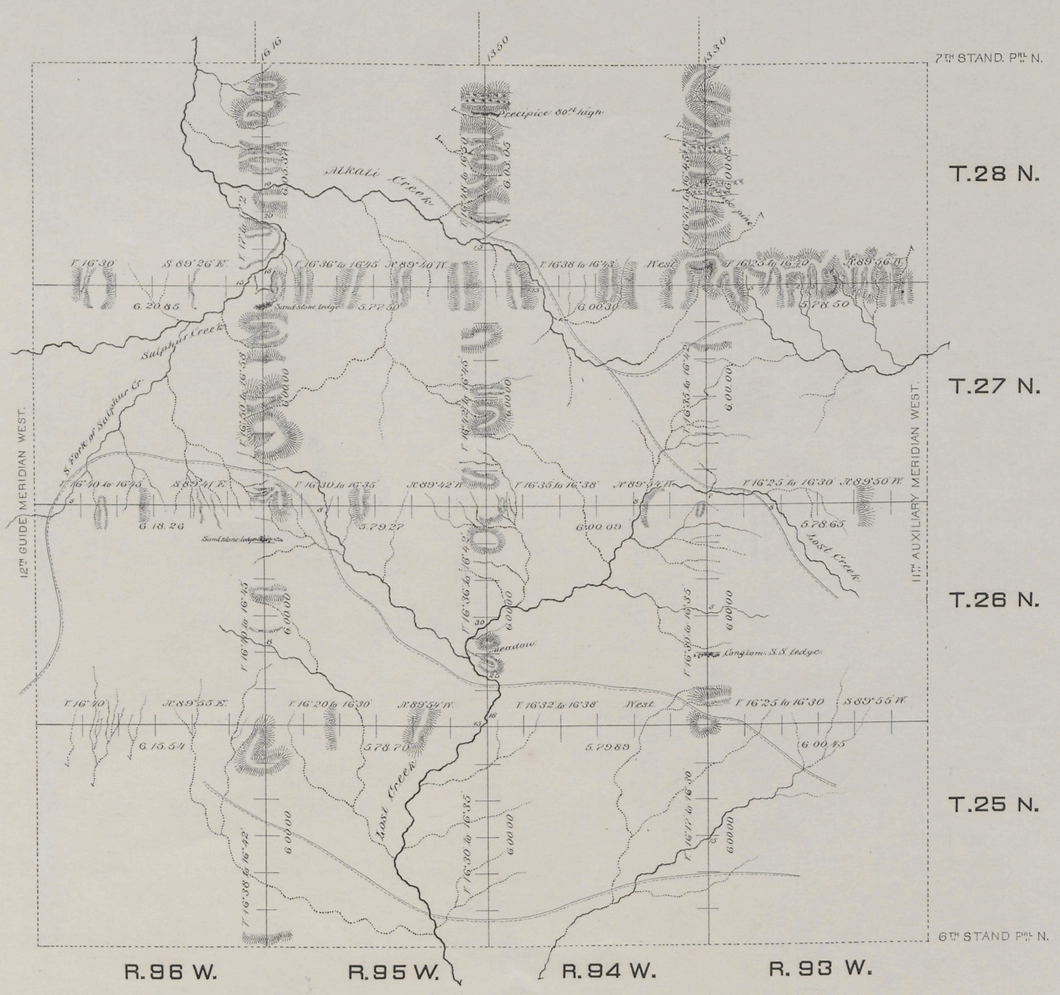

Surveys Designated.	By Whom Surveyed.	Date of Contract.	Amount of Surveys. Mls.	Chs.	Lks.	When Surveyed.
Exterior lines	Frank S. Wood.	May 31. 1882	174	57	24	Aug 18-22 & Aug 24-Sept 5, 1882
Connections	" " "	" " "		42	90	" " "

I hereby certify that the above diagram of the exterior lines of Townships No. 25, 26, 27 and 28 North, Ranges No 93, 94, 95, and 96 West of the Sixth Principal Meridian Wyoming Territory is strictly conformable to the field notes of the survey on file in this office, which have been examined and approved.

Surveyor General's Office,
Cheyenne Wyo.
April 4th 1883

Edw. C. Davis
Surveyor General.

1409