Ac. 6976

Click Here for Field Notes

ORIGINAL

TOWNSHIP 28 NORTH, RANGE 95 WEST OF THE SIXTH PRINCIPAL MERIDIAN, WYOMING.

DEPENDENT RESURVEY

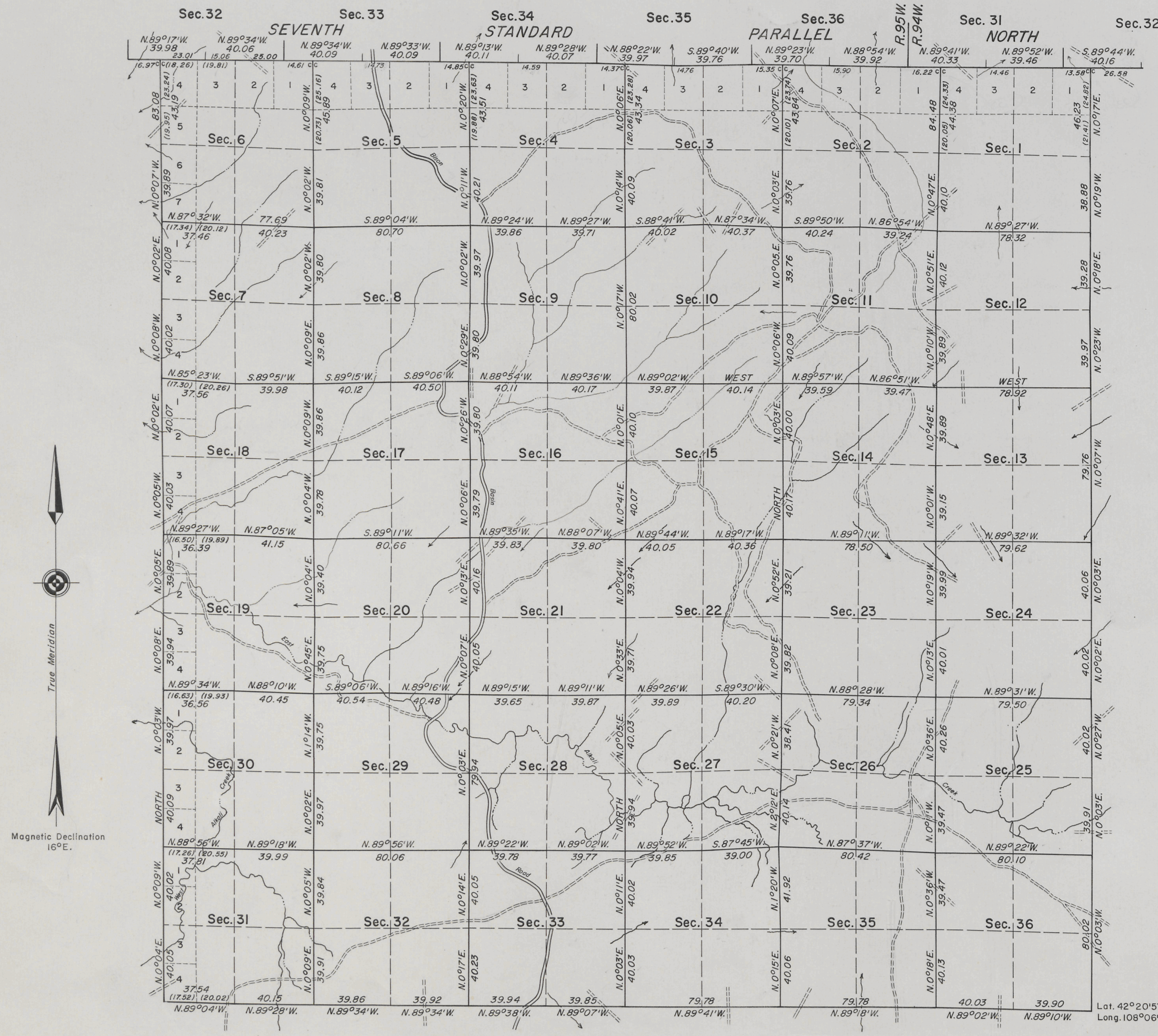

Lat. 42°20'57.03"N.
Long. 108°06'19.07"W.

This plat represents a retracement and re-establishment of the north, east, and west boundaries and the subdivisional lines designed to restore the corners in their true original locations according to the best available evidence. The lottings and areas are as shown on the plat approved April 11, 1883.

History of previous surveys is set forth in the field note record.

The survey was executed by Carl W. Enix, Agricultural Engineer and Clifford A. Robinson, Supervisory Surveying Technician, November 1 to November 13, 1963, pursuant to Special Instructions for Group No. 288, Wyoming, dated August 9, 1963.

UNITED STATES DEPARTMENT OF THE INTERIOR
BUREAU OF LAND MANAGEMENT
Washington, D. C. December 4, 1964

This plat is strictly conformable to the approved field notes, and the survey, having been correctly executed in accordance with the requirements of law and the regulations of this Bureau, is hereby accepted.

For the Director

E. Remington

Chief, Division of Engineering

Filed with Land Office Jan. 7, 1965.

RTB

1362-A

28-95

Click Here for Field Notes

(19)

1864

32

TOWNSHIP Nº 28 NORTH, RANGE Nº 95 WEST of the 6TH Principal MERIDIAN.



Total number of Acres. 23082.87

Surveys Designated	By Whom Surveyed	Date of Contract	Amount of Surveys Mls	Chs	Lks	When Surveyed	Magnetic Declination
						Aug. 27, 31st &	
U.S. W. Township lines	Frank E. Hood	May 31, 1882	13	05	92	Sept. 1st 1882	16° 52' East
Subdivisions	" " "	" " "	59	79	09	Oct. 6th 13 1882	16° 50' "
Connections	" " "	" " "		73	72	" " "	
7th Stand. P.N.	Wilbur C. Sampson	May 24, 1882	5	77	34	Aug. 8, 1882	

The above Map of Township Nº 28 North Range Nº 95 West of the Sixth Principal Meridian Wyoming Territory is strictly conformable to the field notes of the survey thereof on file in this Office, which have been examined and approved

Surveyor Generals Office,
Cheyenne Wyoming
April 11th 1883

Edw. G. David
Surv. Genl.

1362

A. Gast & Co. St. Louis Mo.

28 - 95

Click Here for Field Notes | Retracement Notes, All or Part

(19)
Indices
1914

EXTERIOR LINES.

SCALE 3 MILES TO 1 INCH; MAGNETIC VARIATION EAST.

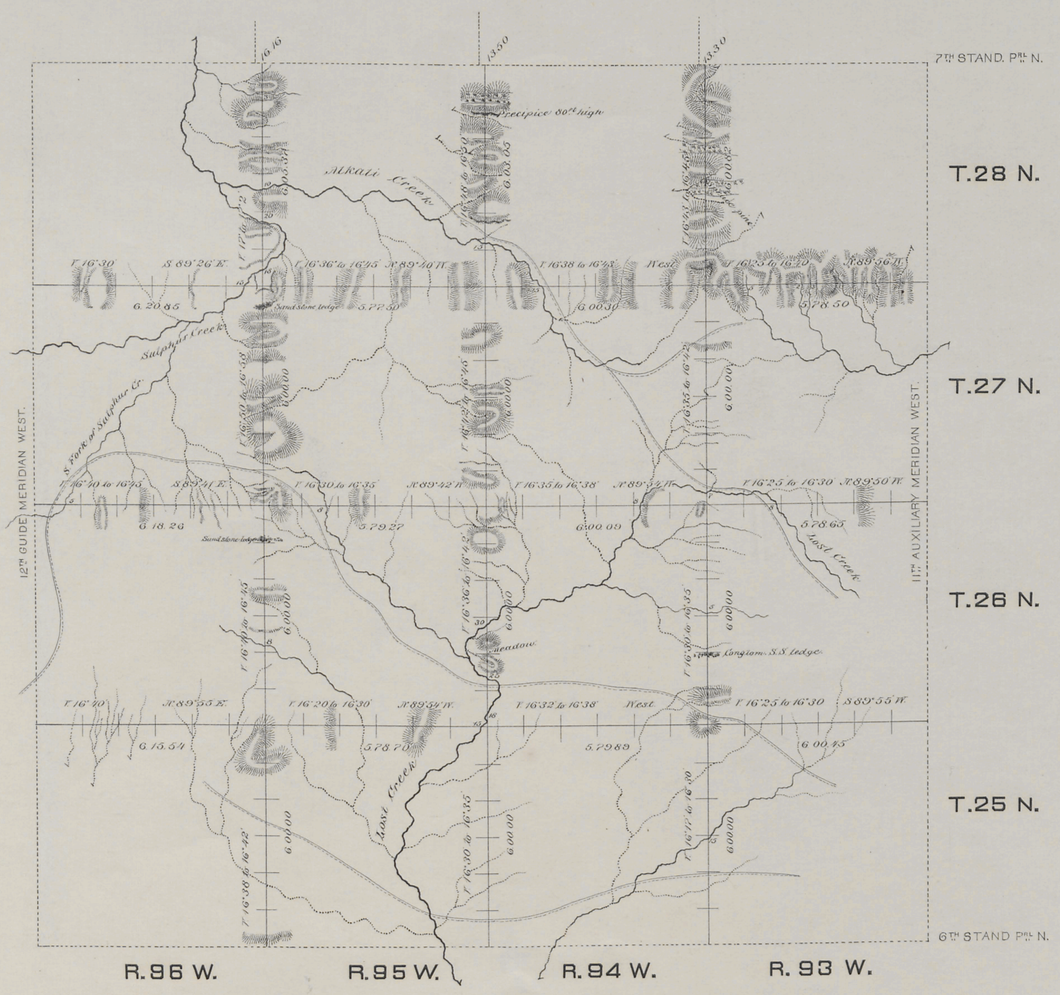

Surveys Designated.	By Whom Surveyed.	Date of Contract.	Amount of Surveys. Mls.	Chs.	Lks.	When Surveyed.
Exterior lines	Frank S. Wood.	May 31. 1882	174	57	24	Aug 18-22 & Aug 24-Sept 5, 1882
Connections	" " "	" " "		42	90	" " "

I hereby certify that the above diagram of the exterior lines of Townships No. 25, 26, 27 and 28 North, Ranges No. 93, 94, 95, and 96 West of the Sixth Principal Meridian Wyoming Territory is strictly conformable to the field notes of the survey on file in this office, which have been examined and approved.

Surveyor General's Office,
Cheyenne Wyo.
April 4th 1883

Edw. C. Davis
Surveyor General.

1409