Click Here for Field Notes

Acces 6363

ORIGINAL

TOWNSHIP No. 29 NORTH, RANGE No. 91 WEST OF THE SIXTH PRINCIPAL MERIDIAN, WYOMING

Dependent Resurvey



Latitude: 42°26.5' N.
Longitude: 107°40' W.

Scale: 1 Inch = 40 Chains

Area Resurveyed 23,039.16 Acres.

MEMORANDUM

This plat of the resurvey of Township No. 29 North, Range No. 91 West, delineates a retracement and reestablishment of the lines of the original survey as shown upon the plat approved March 28, 1883, in their true original position according to the best available evidence of the position of the original corners; all differences between the measurements shown on the original plat and those derived in the retracement have been distributed proportionally between accepted corners in accordance with surveying rules; reference will be made to the original plat for the showing of the areas and more detailed descriptions of the various smaller subdivisions, except where new areas are shown hereon.

Resurvey authorized by General Land Office letter "E" dated August 18, 1939.

UNITED STATES DEPARTMENT OF THE INTERIOR
GENERAL LAND OFFICE

LINES DESIGNATED	BY WHOM SURVEYED	GROUP No.	DATE OF SPECIAL INSTRUCTIONS	WHEN SURVEYED BEGUN	WHEN SURVEYED COMPLETED
N. & S. Exteriors	Petersen & MacDonald	178	May 17, 1940	July 22, 1940	July 30, 1940
Subdivisional	" "	"	"	"	"
E. Exterior	Russell C. MacDonald	"	"	June 10, 1940	June 25, 1940
W. Exterior	M. D. King	"	"	July 15, 1940	August 10, 1940

Denver, Colorado, April 17, 1945

This plat of Township No. 29 North, Range No. 91 West, of the Sixth Principal Meridian, Wyoming, is strictly conformable to the field notes of the survey thereof which have been examined and approved.

A. C. Horton Jr.
Supervisor of Surveys

Washington, D.C., AUGUST 8, 1945

The survey represented by this plat having been correctly executed in accordance with the requirements of law and the regulations of this office, is hereby accepted.

Joel David Wolfsohn
Assistant Commissioner.

R.C.M.

1321-A

Trans. to Chey. L.O. Sept 10, 1945

29 - 91

Click Here for Field Notes

1808

TOWNSHIP No. 29 NORTH. RANGE No. 91 WEST of the 6th Principal MERIDIAN.

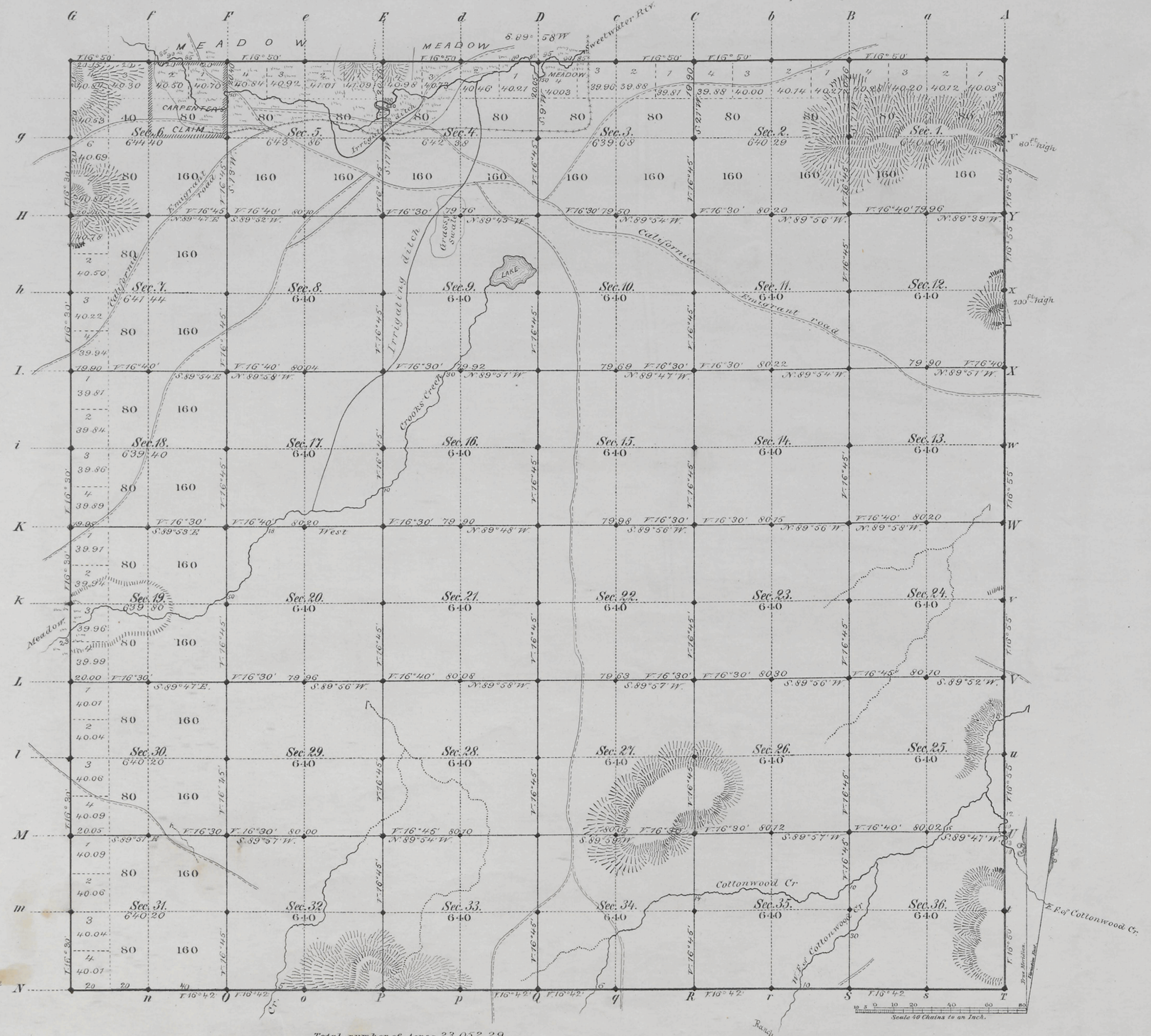

Total number of Acres. 23,052.29

Surveys Designated	By Whom Surveyed	Date of Contract	Amount of Surveys Mls	Chs	Lks	When Surveyed	Magnetic Declination
E.W. & N. Township lines	Charles W. Brown	May 24, 1882	18	00	15	June 26 & 29, 1882	16° 42' East
Subdivisions	" " "	" " "	60	01	51	July 22-28, 1882	16° 25' "
Connections							
7th Stand. P.N.	Charles W. Brown	May 24, 1882	6	00	00	June 18, 1882	

The above Map of Township No. 29 North Range No. 91 West of the Sixth Principal Meridian Wyoming Territory is strictly conformable to the field notes of the survey thereof on file in this Office, which have been examined and approved

Surveyor General's Office,
Cheyenne, Wyoming
March 28th 1883

Edw. C. David
Sur. Genl.

A. Gast & Co., St. Louis, Mo.

1321

29 - 91

Click Here for Field Notes
Retracement Notes, All or Part

(18)
Indexes
1820

97

EXTERIOR LINES.

Scale 3 miles to 1 inch Magnetic Var. East

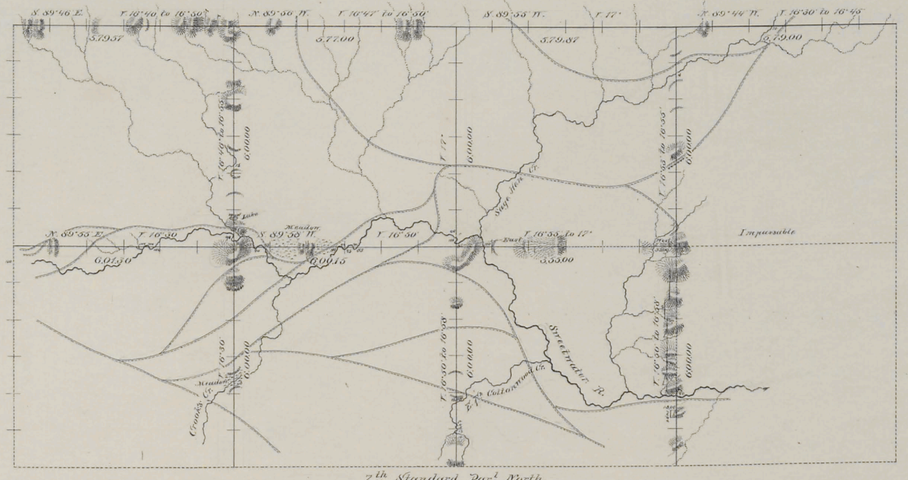

T.30N.

T.29N.

7th Standard Parl North.

R.92W. R.91W. R.90W. R.89W.

Surveys Designat	By whom surveyed	Date of contract	Amt of surveys			When surveyed
			mls.	chs.	lks.	
Exterior lines	C. W. Brown	May 24, 1882	73	51	89	June 25-July 2, 1882

I hereby certify that the above diagram of the Exterior lines of Tps. Nos 29 & 30 N. Rgs. 89, 90, 91 & 92 West of the 6th Principal Meridian, Wyoming Territory is strictly conformable to the Field notes of the survey thereof on file in this Office, which have been examined and approved.
Surveyor Generals Office
Cheyenne Wyo. March 28 1883.

Edw. C. Davis
Sur. Gen.

1329

Click Here for Field Notes | Retracement Notes, All or Part

(18)
Indexed
1822

99

7TH STANDARD PARALLEL NORTH

from the 11th Guide Mer.dn West to the 11th Auxiliary Mer.dn West, between Tps. 28 & 29 N., Ranges 89 to 92 inclusive West of the 6th Principal Meridian, Wyoming Territory.
Course N. 89° 58' W.
Variation 16°42 East.
Scale 40 chains to an inch.



Magnetic Variation East.

Surveys Designated.	By whom surveyed.	Date of Contract	Amount of Surveys			When surveyed.
			Mls.	Chs.	Lks.	
7th Stand. Par. North	Charles W. Brown.	May 24th 1882	24	00	00	June 17 & 18. 1882

I hereby certify that the above diagram of the 7th Standard Parallel North, from the 11th Guide Mer.dn West to the 11th Auxiliary Mer.dn West, between Townships 28 & 29 N. Ranges 89 to 92 inclusive, is strictly conformable to the field notes of the survey thereof on file in this Office, which have been examined and approved.
10th of 6th P.M. 1330 acs
Surveyor General's Office
Cheyenne Wyo. March 28th 1883

Edw. C. David
Surveyor General.

1330A