Click Here for Field Notes

6361 #

ORIGINAL

TOWNSHIP No. 29 NORTH, RANGE No. 93 WEST OF THE SIXTH PRINCIPAL MERIDIAN, WYOMING

Dependent Resurvey



Scale: 1 Inch = 40 Chains. Area Resurveyed 23,138.63 Acres.

LINES DESIGNATED	BY WHOM SURVEYED	GROUP No.	DATE OF SPECIAL INSTRUCTIONS	WHEN SURVEYED	
				BEGUN	COMPLETED
W. & S. Exteriors	Mark D. King	178	May 17, 1940	September 4, 1940	October 11, 1940
Subdivisional	"	"	"	"	"
N. Exterior	"	"	"	July 22, 1940	September 26, 1940
E. Exterior	"	"	"	"	"

MEMORANDUM

This plat of the dependent resurvey of Township No. 29 North, Range No. 93 West, delineates a retracement and reestablishment of the lines of the original survey as shown upon the plat approved April 9, 1883, in their true original position according to the best available evidence of the position of the original corners; all differences between the measurements shown on the original plat and those derived in the retracement have been distributed proportionally between accepted corners in accordance with surveying rules; reference will be made to the original plat for the showing of the areas and more detailed descriptions of the various smaller subdivisions.

Resurvey authorized by General Land Office letter "E" dated August 18, 1939.

Latitude: 42°26'N.

Longitude: 107°54'W.

UNITED STATES DEPARTMENT OF THE INTERIOR

GENERAL LAND OFFICE

Denver, Colorado, June 9, 1945

This plat of Township No. 29 North, Range No. 93 West, of the Sixth Principal Meridian, Wyoming, is strictly conformable to the field notes of the survey thereof which have been examined and approved.

Supervisor of Surveys.

Washington, D.C., AUGUST 8, 1945

The survey represented by this plat having been correctly executed in accordance with the requirements of law and the regulations of this office, is hereby accepted.

Assistant Commissioner.

1345-A

Trans. to Cheyenne L.O.
Sept. 10, 1945

29 - 93

(19)

Click Here for Field Notes

21

1846

TOWNSHIP No. 29 NORTH, RANGE No. 93 WEST of the 6th Principal MERIDIAN.

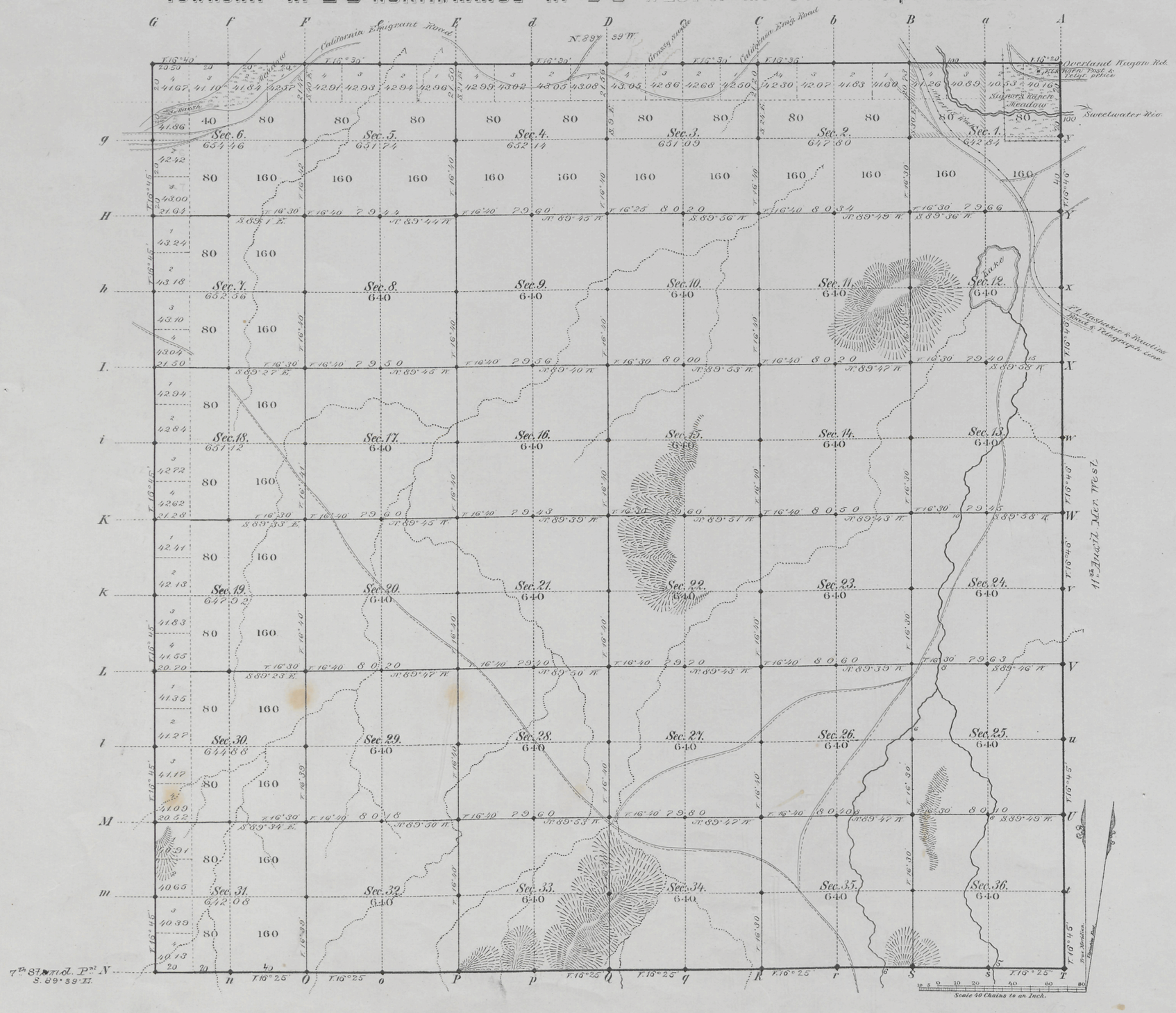

Total number of Acres. 23138.63

Surveys Designated	By Whom Surveyed	Date of Contract	Amount of Surveys Mls	Chs	Lks	When Surveyed	Magnetic Declination
W. & N. Township lines	Wilbur C. Sampson	May 24, 1882	12	00	50	Aug. 18, 1882	16° 40' East
Subdivisions	R. W. Black	May 31, 1882	60	8	19	Oct. 17-23 1882	16° 35' "
Connections							
7th Stand. P. N.	Wilbur C. Sampson	May 24, 1882	6	00	00	August 9, 1882	
11th Aux. M. W.	Charles W. Brown	" " "	6	00	00	June 19, 1882	

The above Map of Township No. 29 North Range No. 93 West of the Sixth Principal Meridian Wyoming Territory is strictly conformable to the field notes of the survey thereof on file in this Office, which have been examined and approved

Surveyor General's Office,
Cheyenne, Wyoming
April 9th 1883

Edw. C. David
Sur. Genl.

A. Gast & Co., St. Louis, Mo.

1345

29 - 93

(19)

Indexed

1874

Click Here for Field Notes

Retracement Notes, All or Part

19

EXTERIOR LINES.

Scale 3 miles to 1 inch, Magnetic Var. East.

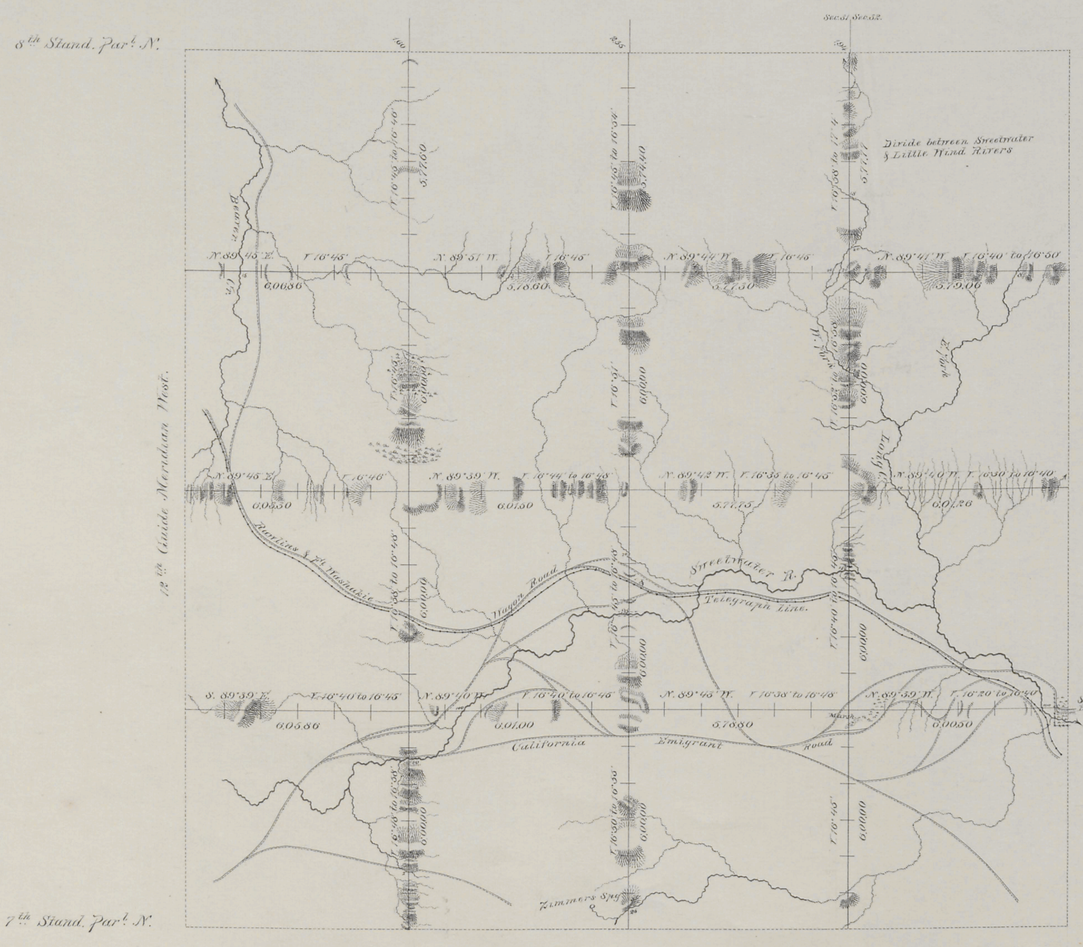

Surveys designated	Date of contract	By whom surveyed	Amt. of surveys			When surveyed
			mls.	chs.	lks.	
Exterior lines	May 24, 1862	Wilbur C. Sampson	144	1	56	Aug. 18 - Sept. 4 1862
Connections	- - -	- - -		5	89	- - -

I hereby certify that the above diagram of the Exterior lines of Tps. Nos 29, 30, 31 & 32 N. Rgs. 93, 94, 95 & 96. West of the 6th Principal Meridian, Wyoming Territory, is strictly conformable to the field notes of the survey thereof on file in this Office, which have been examined and approved.

Surveyor Generals Office,
Cheyenne Wyo. April 2nd, 1888.

Edwin C. Davis
Surveyor General.

1372

(19)

1872

Click Here for Field Notes

Retracement Notes, All or Part

17

7TH STANDARD PARALLEL NORTH

from the 11th Auxiliary Merdn West to the 12th Guide Merdn West, betw. Tps. 28 & 29 N. Ranges 93 to 96 inc. West of the 6th Pr. Merdn Wyo. Territory

Course S. 89°39' E.

Variation 16°25' East

Scale 40 chains to an inch.

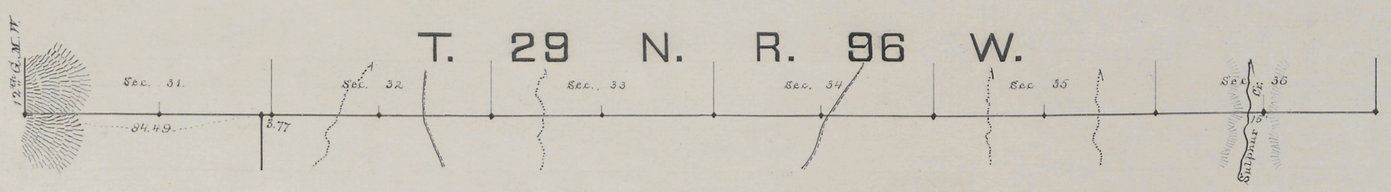

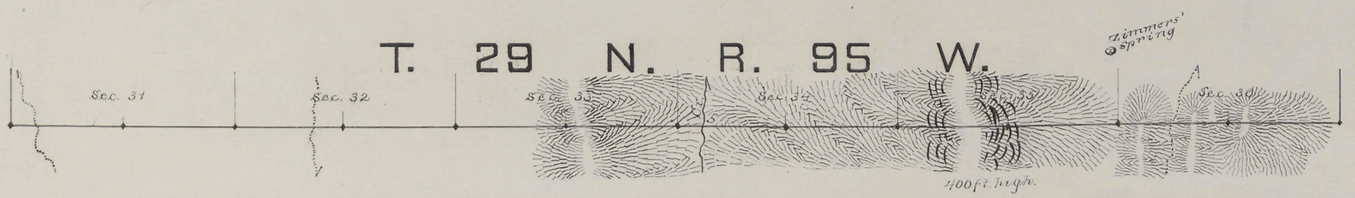



Magnetic Variation East.

Surveys Designated	By whom surveyed	Date of Contract.	Amount of Surveys			When surveyed.
			mls.	chs.	lks.	
7th Stand. Par. North	Wilbur C. Sampson	May 24th 1882.	24	08	26	Aug. 8 & 9. 1882.

I hereby certify that the above diagram of the 7th Standard Parallel North from the 11th Auxiliary Merdn West to the 12th Guide Meridian West, between Townships 28 & 29 N. Ranges 93 to 96 inclusive West is strictly conformable to the field notes of the survey thereof on file in this Office, which have been examined and approved.

Surveyor-Generals Office,

Cheyenne Wyo. April 22nd, 1883.

Edw. C. Davis

Surveyor-General.

1370

Aug. 8, 82

Aug. 9, 82

Aug. 9 82

Click Here for Field Notes

Retracement Notes, All or Part

(18)

1821

98

11TH AUXILIARY MERIDIAN WEST

in Townships 21 to 30 North inclusive, between Ranges 92 & 93 West of the 6th Principal Meridian, Wyoming Territory.



Scale 40 chains to an inch

Magnetic Variation East

Surveys designated	By whom surveyed	Date of Contract	Amount of surveys Mile.	Chs.	Lks.	When surveyed
11th Auxiliary Mer. W.	Charles W. Brown	May 24th 1882	60.	00	00	June 6-20th 1882.
Connections	" " "	" " "	2	06	56	" " "

I hereby certify that the above diagram of the 11th Auxiliary Meridian West, in Townships 21 to 30 North inclusive, between Ranges 92 & 93 West of the 6th Principal Meridian, Wyoming Territory, is strictly conformable to the field notes of the survey thereof, on file in this office, which have been examined and approved.

Surveyor General's Office
Cheyenne, Wyo. Mch 29 1883.

Edw. C. Davis
Surveyor General.

1330