Click Here for Field Notes

(19)

1854

TOWNSHIP Nº 29 NORTH, RANGE Nº 94 WEST of the 6th Principal MERIDIAN.

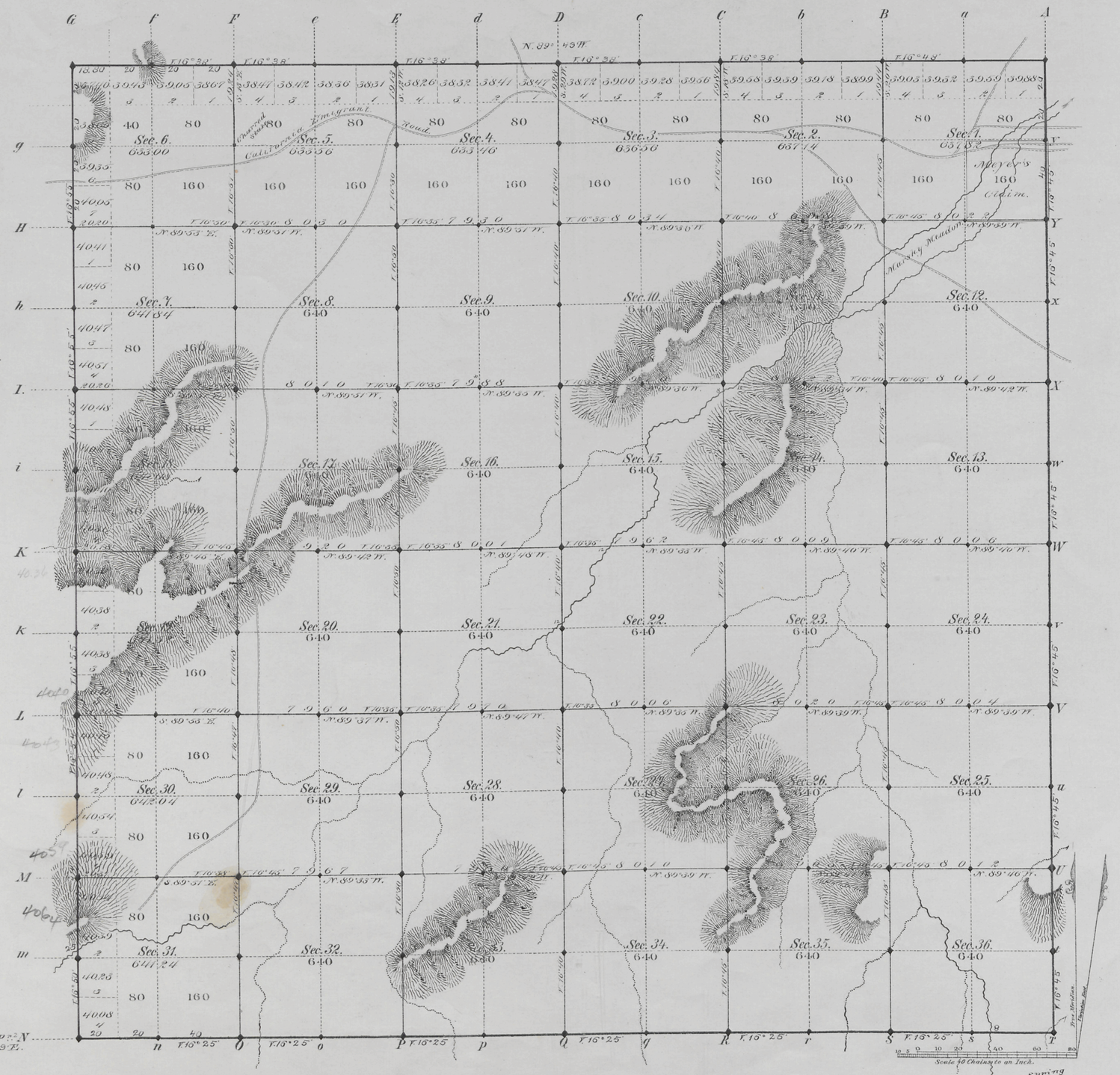

Total number of Acres. 23079.86

Surveys Designated	By Whom Surveyed	Date of Contract	Amount of Surveys Mls	Chs	Lks	When Surveyed	Magnetic Declination
E.W. & N Township lines	Wilbur C. Sampson	May 24 1882	17	78	80	Aug 18, 23 1882	16° 45' East
Subdivisions	R. W. Black	May 31 1882	59	70	34	Oct 24-29 1882	16° 40' "
Connections							
7th Stand. P.N.	Wilbur C. Sampson	May 24, 1882	6	00	00	Aug. 9, 1882	

The above Map of Township Nº 29 North Range Nº 94 West of the Sixth Principal Meridian Wyoming Territory is strictly conformable to the field notes of the survey thereof on file in this Office, which have been examined and approved

Surveyor Generals Office,
Cheyenne Wyoming
April 5th 1883.

Edw. C. David
Surv. Genl.

1353

A. Gast & Co., St. Louis, Mo.

29 - 94

(19)

Indexed

1874

Click Here for Field Notes

Retracement Notes, All or Part

19

EXTERIOR LINES.

Scale 3 miles to 1 inch, Magnetic Var. East.

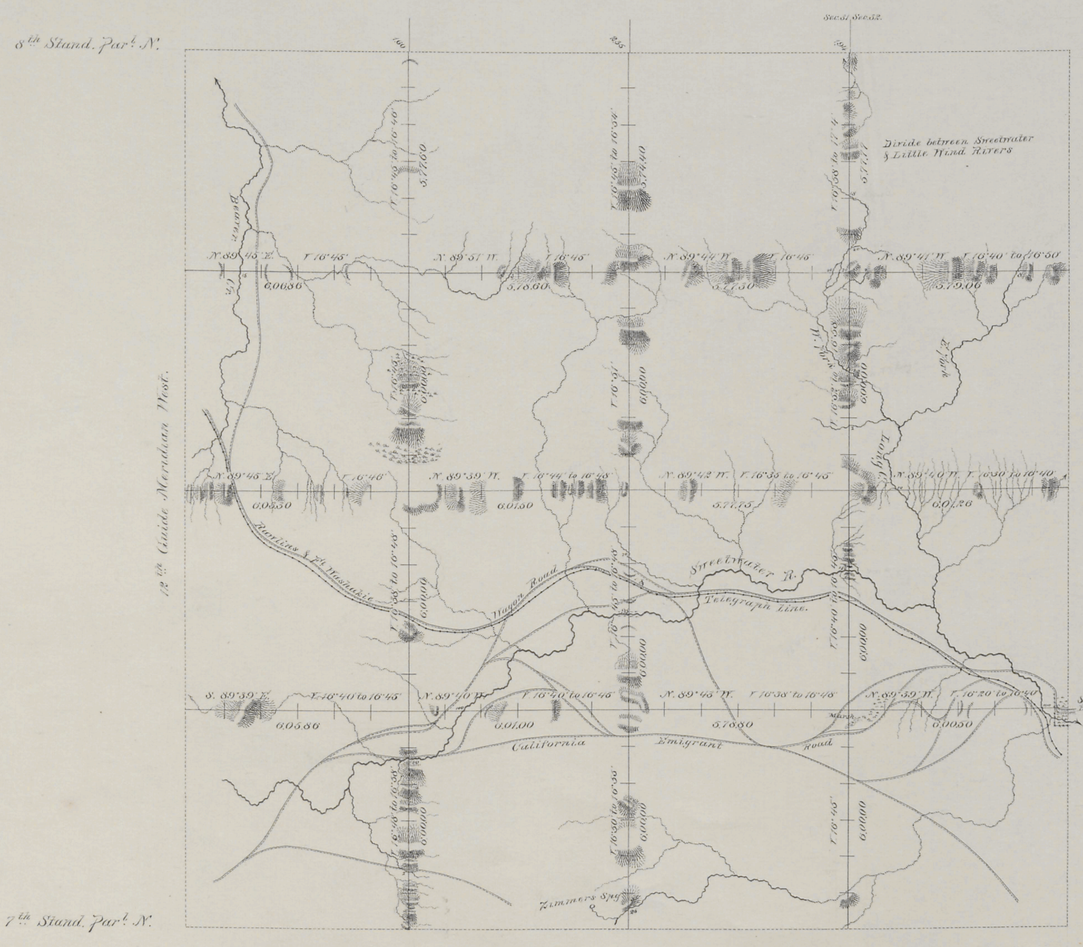

Surveys designated	Date of contract	By whom surveyed	Amt. of surveys			When surveyed
			mls.	chs.	lks.	
Exterior lines	May 24, 1862	Wilbur C. Sampson	144	1	56	Aug. 18 - Sept. 4 1862
Connections	- - -	- - -		5	89	- - -

I hereby certify that the above diagram of the Exterior lines of Tps. Nos 29, 30, 31 & 32 N. Rgs. 93, 94, 95 & 96. West of the 6th Principal Meridian, Wyoming Territory, is strictly conformable to the field notes of the survey thereof on file in this Office, which have been examined and approved.

Surveyor Generals Office,
Cheyenne Wyo. April 2nd, 1883.

Edwin C. Davis
Surveyor General.

1372

(19) Indexed 1872

Click Here for Field Notes

Retracement Notes, All or Part

17

7TH STANDARD PARALLEL NORTH

from the 11th Auxiliary Merdn West to the 12th Guide Merdn West, betw. Tps. 28 & 29 N. Ranges 93 to 96 inc. West of the 6th Pr. Merdn Wyo. Territory

Course S. 89°39' E.

Variation 16°25' East

Scale 40 chains to an inch.

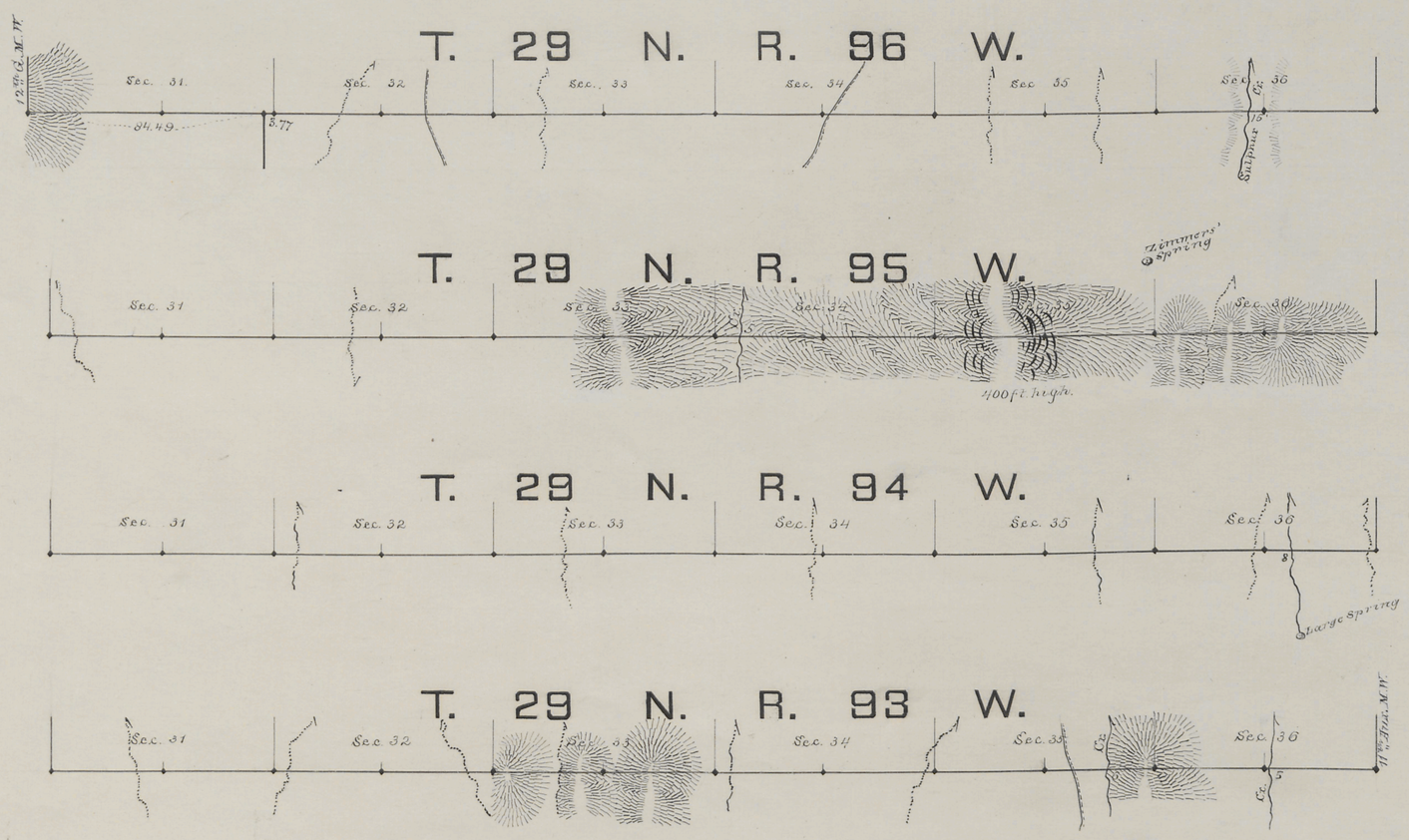

Aug. 8, 82

Aug. 8 & 9, 82

Aug. 9, 82

Aug. 9, 82

Magnetic Variation East.

Surveys Designated	By whom surveyed	Date of Contract.	Amount of Surveys			When surveyed.
			mls.	chs.	lks.	
7th Stand. Part North	Wilbur C. Sampson	May 24th 1882.	24	08	26	Augt 8 & 9. 1882.

I hereby certify that the above diagram of the 7th Standard Parallel North from the 11th Auxiliary Merdn West to the 12th Guide Meridian West, between Townships 28 & 29 N. Ranges 93 to 96 inclusive West is strictly conformable to the field notes of the survey thereof on file in this Office, which have been examined and approved.

Surveyor-General's Office,
Cheyenne Wyo. April 2nd, 1883.

Edw. C. David
Surveyor-General.

1370