7050

ORIGINAL

# TOWNSHIP 30 NORTH, RANGE 100 WEST OF THE SIXTH PRINCIPAL MERIDIAN, WYOMING.

Sheet 2 Of 2 Sheets

SUPPLEMENTAL PLAT
IN 2 SHEETS

Reference should be made to Sheet No. 1, for survey and Index information.

UNITED STATES DEPARTMENT OF THE INTERIOR
BUREAU OF LAND MANAGEMENT
Washington, D. C. June 10, 1968

This plat, showing amended lottings, is based upon the official records, and having been correctly prepared in accordance with the regulations, is hereby accepted.

For the Director

R.E. Brown

Chief, Division of Engineering

T.S.S.

2391 E

30-100

7049

ORIGINAL



# TOWNSHIP 30 NORTH, RANGE 100 WEST OF THE SIXTH PRINCIPAL MERIDIAN, WYOMING.

## SUPPLEMENTAL PLAT

## IN 2 SHEETS

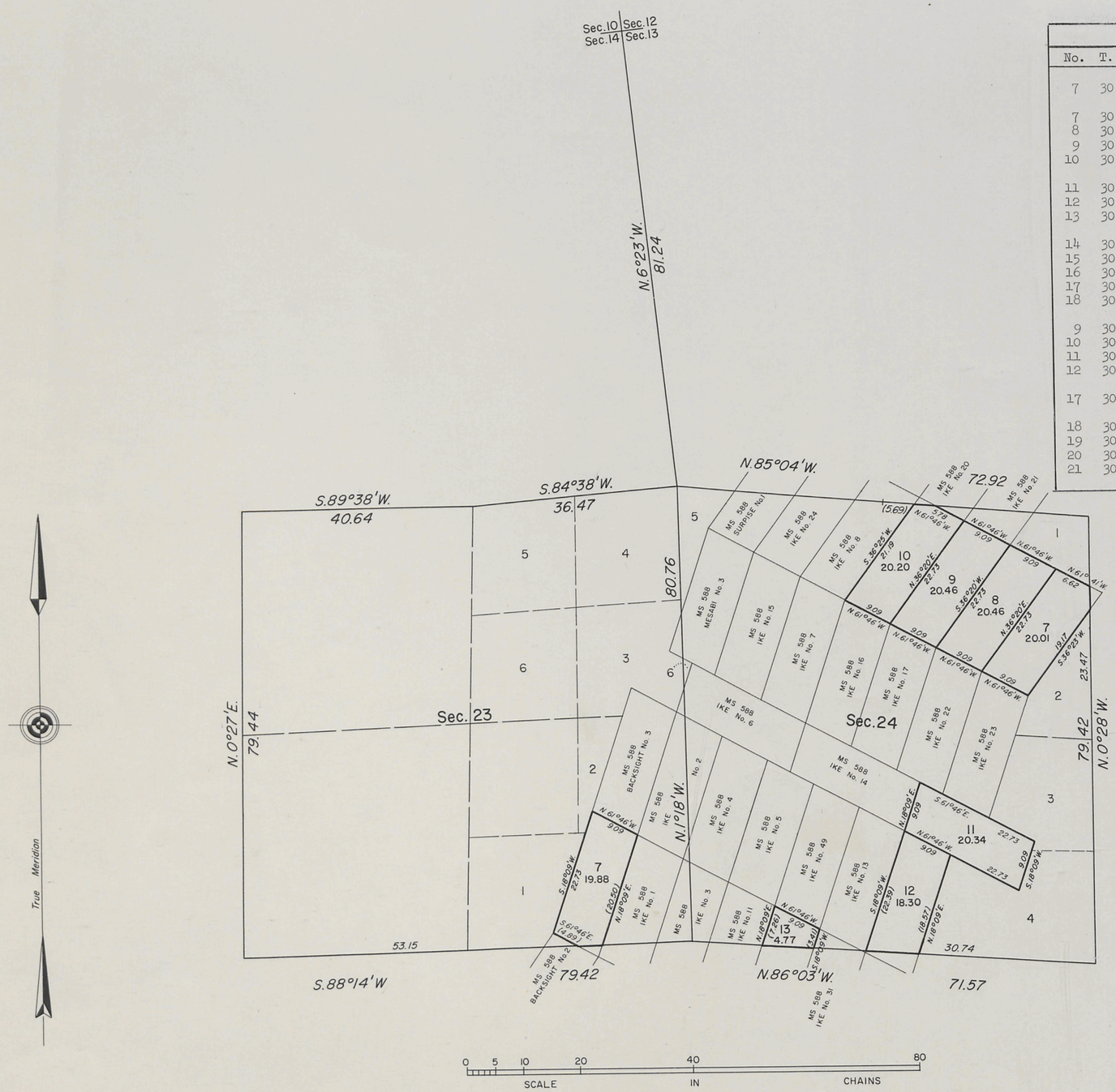


INDEX

| LOT | | | | | FORMER NOMENCLATURE | | | | | |
|---|---|---|---|---|---|---|---|---|---|---|
| No. | T. | R. | Sec. | Acres | Kind | No. | Name of Lode | T. | R. | Sec. |
| 7 | 30 | 100 | 23 | 19.88 | M.S. | 588 | Backsight No. 1 | 30 | 100 | 23-26 |
| 7 | 30 | 100 | 24 | 20.01 | M.S. | 588 | Ike No. 35 | 30 | 100 | 13-24 |
| 8 | 30 | 100 | 24 | 20.46 | M.S. | 588 | Ike No. 34 | 30 | 100 | 24 |
| 9 | 30 | 100 | 24 | 20.46 | M.S. | 588 | Ike No. 19 | 30 | 100 | 24 |
| 10 | 30 | 100 | 24 | 20.20 | M.S. | 588 | Ike No. 18 | 30 | 99 | 19 |
| | | | | | | | | | 100 | 24 |
| 11 | 30 | 100 | 24 | 20.34 | M.S. | 588 | Ike No. 29 | 30 | 100 | 24 |
| 12 | 30 | 100 | 24 | 18.30 | M.S. | 588 | Ike No. 30 | 30 | 100 | 24-25 |
| 13 | 30 | 100 | 24 | 4.77 | M.S. | 588 | Ike No. 12 | 30 | 100 | 24-25 |
| 14 | 30 | 100 | 25 | 2.04 | M.S. | 588 | Ike No. 30 | 30 | 100 | 24-25 |
| 15 | 30 | 100 | 25 | 20.34 | M.S. | 588 | Ike No. 32 | 30 | 100 | 25 |
| 16 | 30 | 100 | 25 | 15.57 | M.S. | 588 | Ike No. 12 | 30 | 100 | 24-25 |
| 17 | 30 | 100 | 25 | 15.82 | M.S. | 588 | Lostrom Extension | 30 | 100 | 25-26 |
| 18 | 30 | 100 | 25 | 16.87 | M.S. | 588 | Ace No. 1 | 30 | 100 | 25 |
| 9 | 30 | 100 | 26 | .46 | M.S. | 588 | Backsight No. 1 | 30 | 100 | 23-26 |
| 10 | 30 | 100 | 26 | 4.70 | M.S. | 588 | Lostrom Extension | 30 | 100 | 25-26 |
| 11 | 30 | 100 | 26 | 20.61 | M.S. | 588 | Black No. 2 | 30 | 100 | 26 |
| 12 | 30 | 100 | 26 | 20.64 | M.S. | 588 | Black No. 4 | 30 | 100 | 26 |
| 17 | 30 | 100 | 35 | 12.93 | M.S. | 614 | Hardy No. 6 | 30 | 100 | 35-36 |
| 18 | 30 | 100 | 36 | 22.40 | - | - | Hardy No. 3 | 30 | 100 | 36 |
| 19 | 30 | 100 | 36 | 20.66 | M.S. | 614 | Hardy No. 4 | 30 | 100 | 36 |
| 20 | 30 | 100 | 36 | 7.73 | M.S. | 614 | Hardy No. 6 | 30 | 100 | 35-36 |
| 21 | 30 | 100 | 36 | 20.66 | M.S. | 615 | Hardy No. 5 | 30 | 100 | 36 |

This plat, in two sheets, showing lottings of certain areas restored to the status of vacant public lands of sections 23, 24, 25, 26, 35, and 36, T. 30 N., R. 100 W., Sixth Principal Meridian, Wyoming, based upon the approved mineral survey records, and the plats accepted July 23, 1958, and January 26, 1965, to which reference will be made for lotting and areas not shown hereon.

UNITED STATES DEPARTMENT OF THE INTERIOR
BUREAU OF LAND MANAGEMENT
Washington, D. C. June 10, 1968

This plat, showing amended lottings, is based upon the official records, and having been correctly prepared in accordance with the regulations, is hereby accepted.

For the Director

R. E. Brown

Chief, Division of Engineering

W.H.B.

2391-D

30-100

Click Here for Field Notes

7046

ORIGINAL

# TOWNSHIP 30 NORTH, RANGE 100 WEST OF THE SIXTH PRINCIPAL MERIDIAN, WYOMING.

## DEPENDENT RESURVEY
## AND SEGREGATION SURVEY

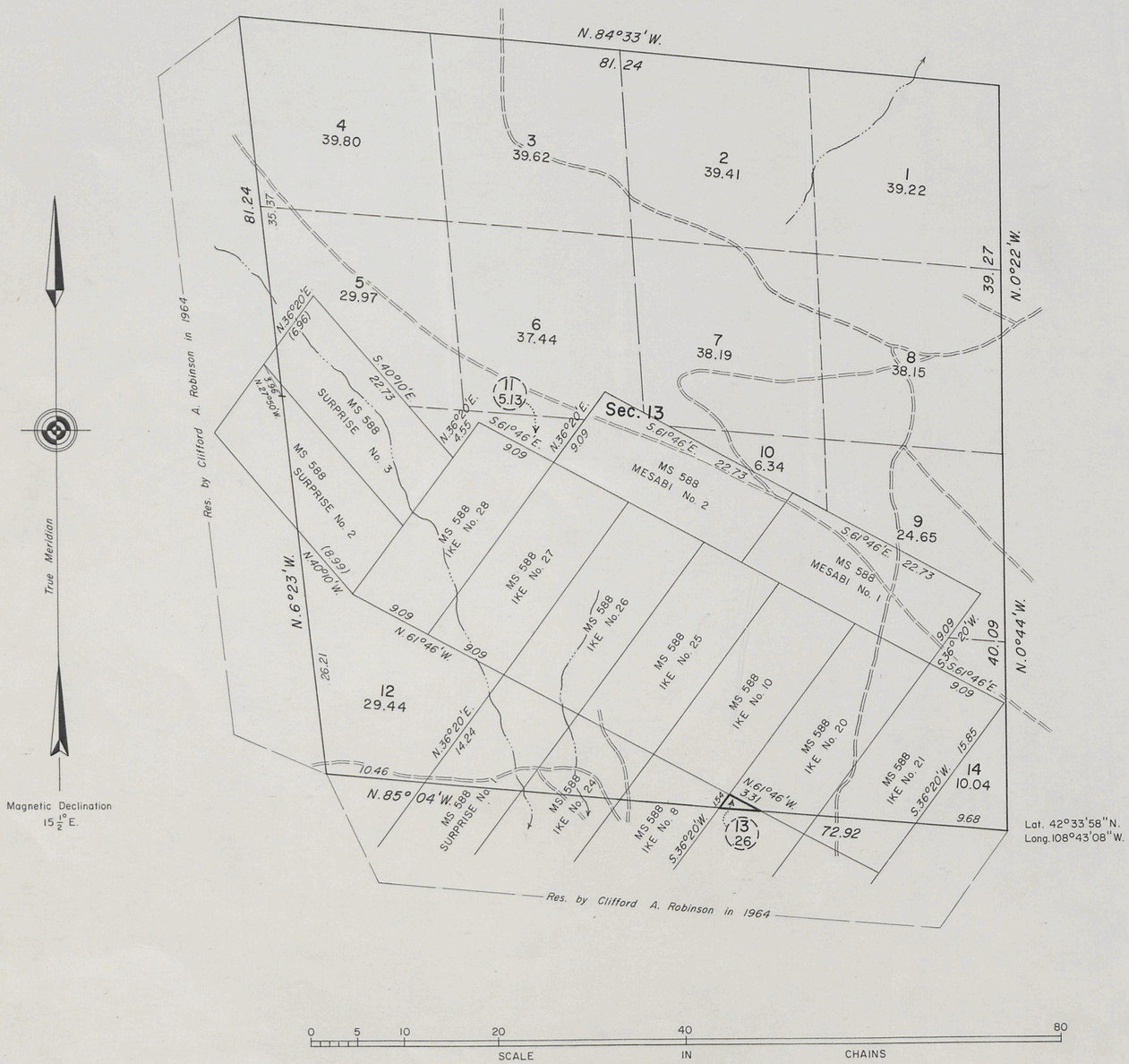


This plat represents a retracement and reestablishment of a portion of the east boundary and a portion of the subdivisional lines of T. 30 N., R. 100 W., Sixth Principal Meridian, Wyoming, designed to restore the corners in their true original locations according to the best available evidence, and, a limited segregation of Mineral Claim, Ike No. 18, M. S. 588, to show the lotting of an area restored to the status of public land.

The history of prior surveys is contained in the field note record.

This survey was executed by Clifford A. Robinson, Supervisory Cadastral Surveyor, beginning July 28, 1967, and completed August 3, 1967, pursuant to Special Instructions for Group No. 309, Wyoming, dated July 10, 1967.

| | |
|---|---|
| Total area of segregations | 232.86 acres |
| Total area exclusive of segregations | 377.66 acres |
| Total area resurveyed | 610.52 acres |

UNITED STATES DEPARTMENT OF THE INTERIOR
BUREAU OF LAND MANAGEMENT
Washington, D. C. April 29, 1968

This plat is strictly conformable to the approved field notes, and the survey, having been correctly executed in accordance with the requirements of law and the regulations of this Bureau, is hereby accepted.

For the Director

R. E. Brown

Chief, Division of Engineering

W.H.B.

K.B.

2391 C

30-100

Click Here for Field Notes

6982

ORIGINAL

# TOWNSHIP 30 NORTH, RANGE 100 WEST, OF THE SIXTH PRINCIPAL MERIDIAN, WYOMING.

DEPENDENT RESURVEY

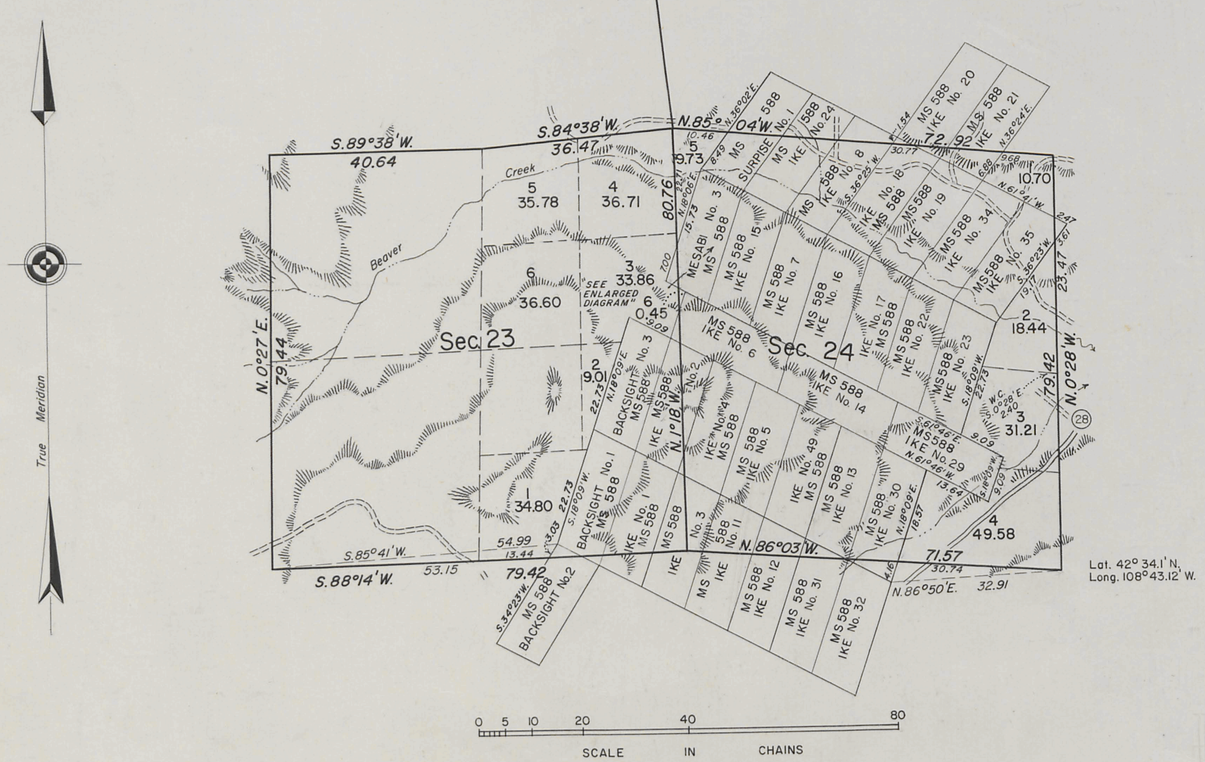


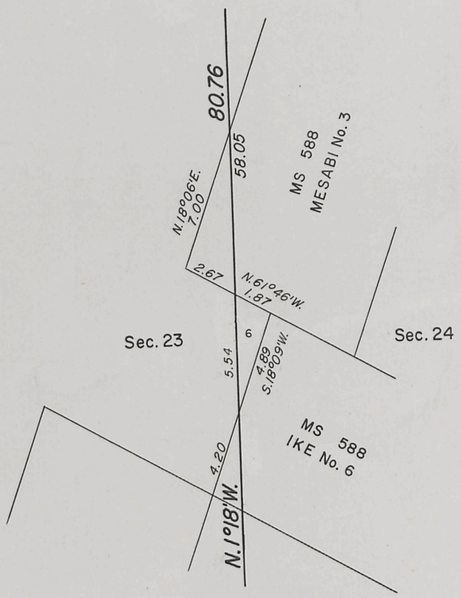


ENLARGED DIAGRAM
Lot 6, Sec. 24

0 5 10
SCALE IN CHAINS

| | |
|---|---|
| Total area of segregations | 528.57 acres |
| Total area exclusive of segregations | 595.73 acres |
| Total area resurveyed | 1,124.30 acres |

History of previous surveys is set forth in the field note record.

This plat represents a resurvey of a portion of the east boundary and a portion of the subdivisional lines, designed to restore the corners in their true original locations according to the best available evidence. Excepting as indicated hereon, the lottings and areas are as shown upon the plat approved February 21, 1885.

This resurvey was executed by Clifford A. Robinson, Surveying Technician, beginning July 1, 1964, and completed July 14, 1964, pursuant to Special Instructions for Group No. 289, Wyoming, dated February 20, 1964.

UNITED STATES DEPARTMENT OF THE INTERIOR
BUREAU OF LAND MANAGEMENT
Washington, D. C. January 26, 1965

This plat is strictly conformable to the approved field notes, and the survey, having been correctly executed in accordance with the requirements of law and the regulations of this Bureau, is hereby accepted.

For the Director

T. E. Remington

Chief, Division of Engineering

Filed with Land Office March 5, 1965.

KTB

2391-B

30-100

Click Here for Field Notes

Ac. 6780

ORIGINAL

# TOWNSHIP 30 NORTH, RANGE 100 WEST OF THE SIXTH PRINCIPAL MERIDIAN, WYOMING.

## DEPENDENT RESURVEY

## AND SEGREGATION SURVEY

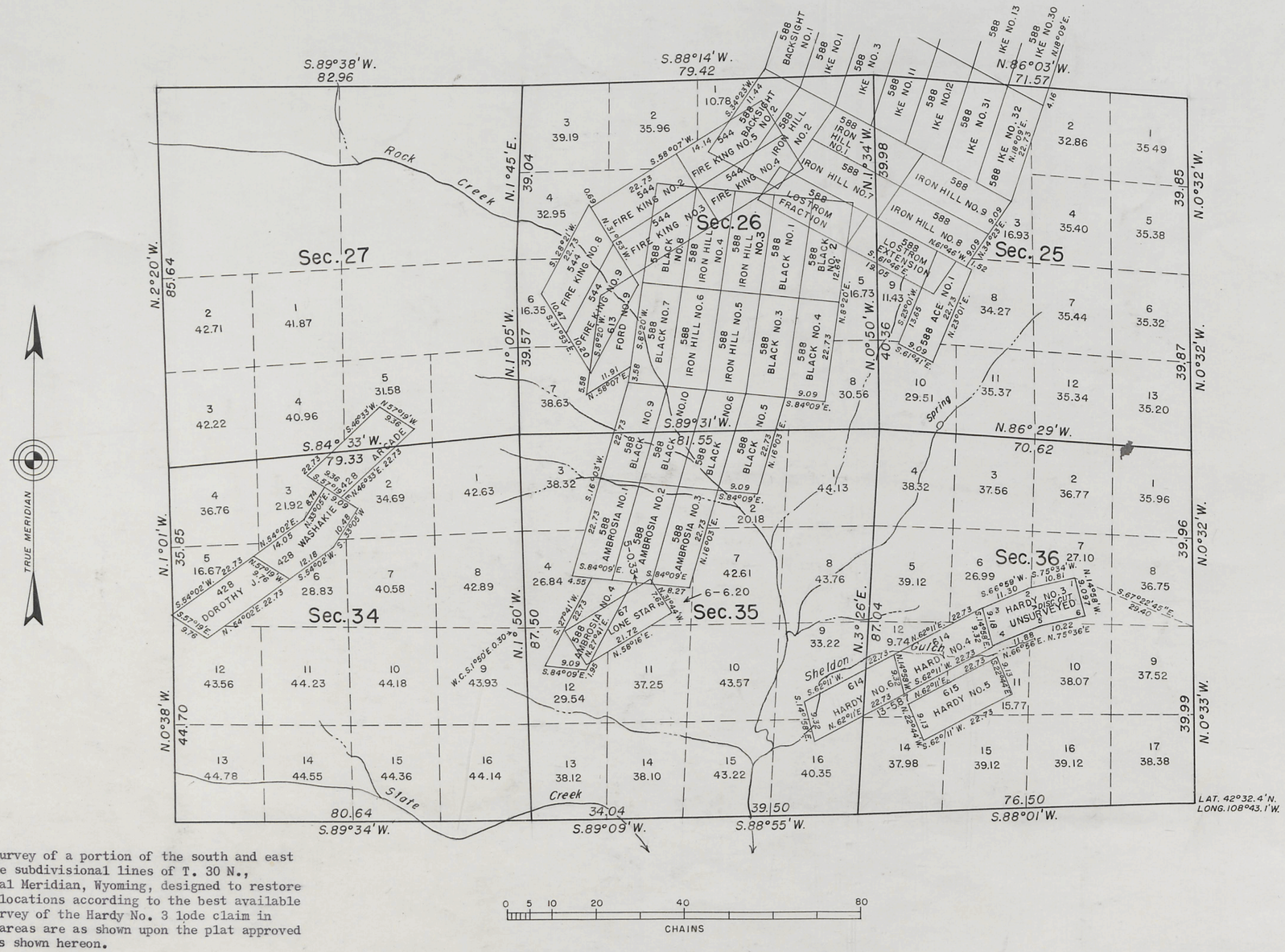


This plat represents a resurvey of a portion of the south and east boundaries and a portion of the subdivisional lines of T. 30 N., R. 100 W. of the Sixth Principal Meridian, Wyoming, designed to restore the corners in their original locations according to the best available evidence, and a segregation survey of the Hardy No. 3 lode claim in section 36. The lottings and areas are as shown upon the plat approved February 21, 1885, excepting as shown hereon.

History of previous surveys is set forth in the field note record.

Topography within the sections is based upon Miners' Delight and Louis Lake - U.S.G.S. Quadrangles coordinated to section line control. As shown hereon, the survey was executed by Richard D. Snider, May 27 to June 19, 1958, under Special Instructions dated May 22, 1958, for Group 256, Wyoming.

| | |
|---|---|
| Total area of segregations | 865.68 acres |
| Total area exclusive of segregations | 2,952.91 acres |
| Total area resurveyed | 3,818.59 acres |

UNITED STATES DEPARTMENT OF THE INTERIOR
BUREAU OF LAND MANAGEMENT
Washington, D. C. July 23, 1958

This plat is strictly conformable to the approved field notes, and the survey, having been correctly executed in accordance with the requirements of law and the regulations of this Bureau, is hereby accepted.

For the Director

Earl G. Harrington

Cadastral Engineering Staff Officer

H.E.G.

2391-A

30-100

Click Here for Field Notes





4137

# TOWNSHIP No. 30 NORTH, RANGE No. 100 WEST of the 6TH Principal MERIDIAN.

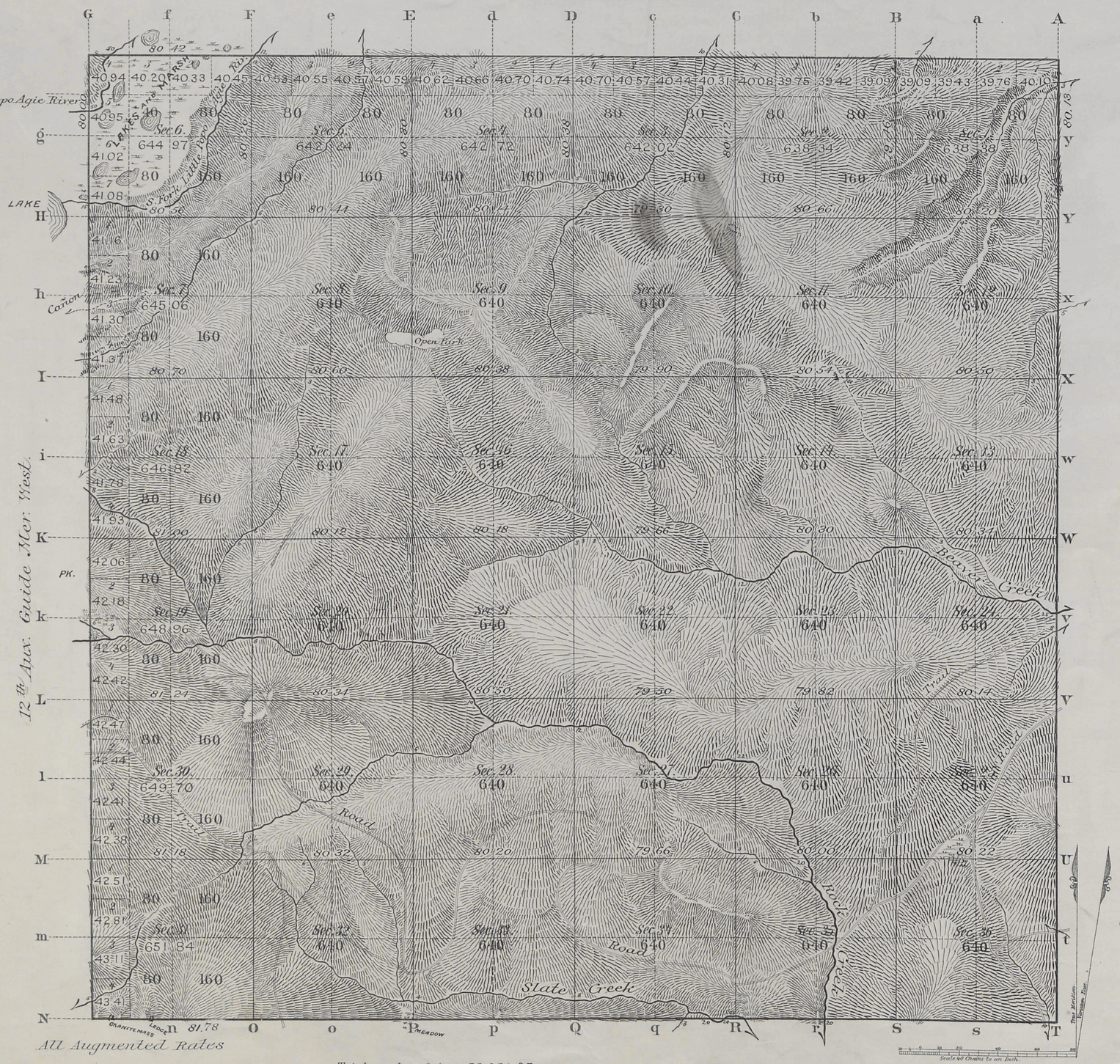


All Augmented Rates

Total number of Acres. 23 091.05

| Surveys Designated | By Whom Surveyed | Date of Contract | Amount of Surveys Mls | Chs | Lks | When Surveyed | Magnetic Declination |
|---|---|---|---|---|---|---|---|
| All Township lines | Wm B. Yerby | April 2nd 1877 | 24 | 4 | 98 | | |
| Subdivisions | Daniel Curry | (Curry and Hutchinson) Sept 6th 1884 | 60 | 9 | 16 | Oct 6-11 1884 | 16° 18' to 19° East |
| Connections. | | | | | | | |
| 12th Aux. Mer. Reest. | R. M. Jones | Augst 13th 1884 | 6 | 00 | 00 | Sept 24 1884. | |
| E. Tp. line Retraced | J. L. Propst | June 9th 1883 | 6 | 00 | 42 | Oct 22nd-31st 1883. | |
| N. " " Reestablished | Danl Curry | Sept 6th 1884 (Curry & Hutchinson) | 6 | 00 | 42 | Oct 4th 1884. | |

The above Map of Township No. 30 North Range No. 100. West of the Sixth Principal Meridian Wyoming Territory is strictly conformable to the field notes of the survey thereof on file in this Office, which have been examined and approved

Surveyor General's Office
Cheyenne, Wyoming
Feb. 21st 1885

John H. Meldrum
Surr. Genl.

A. GAST & CO.- ST. LOUIS & N.Y.

2391

30-100

Click Here for Field Notes

Indexed
accession no. 4125



## 13th GUIDE MERIDIAN WEST.

*In Tps 29 & 30 N. between Rs 104 & 105 W. of the 6th P.M. Wyoming Ter.*
*Scale 40 chs to 1 inch. Magnetic Var. E.*

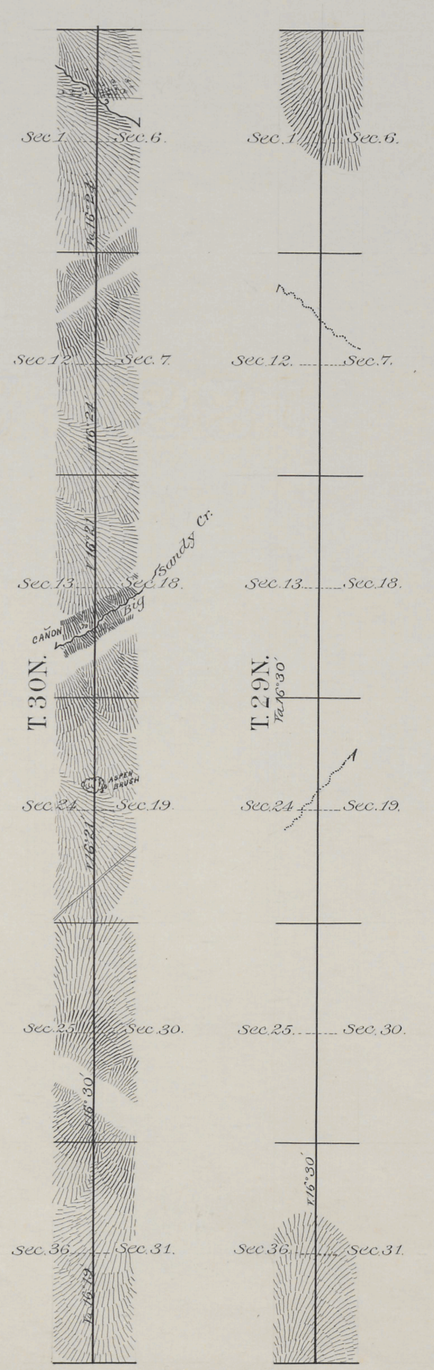


## 12th AUXILIARY MERIDIAN WEST.

*In Tps 30, 31 & 32 N. between Rs 100 & 101 W. of the 6th P.M. Wyoming Territory.*
*Scale 40 chs to 1 inch. Magnetic Var. E.*

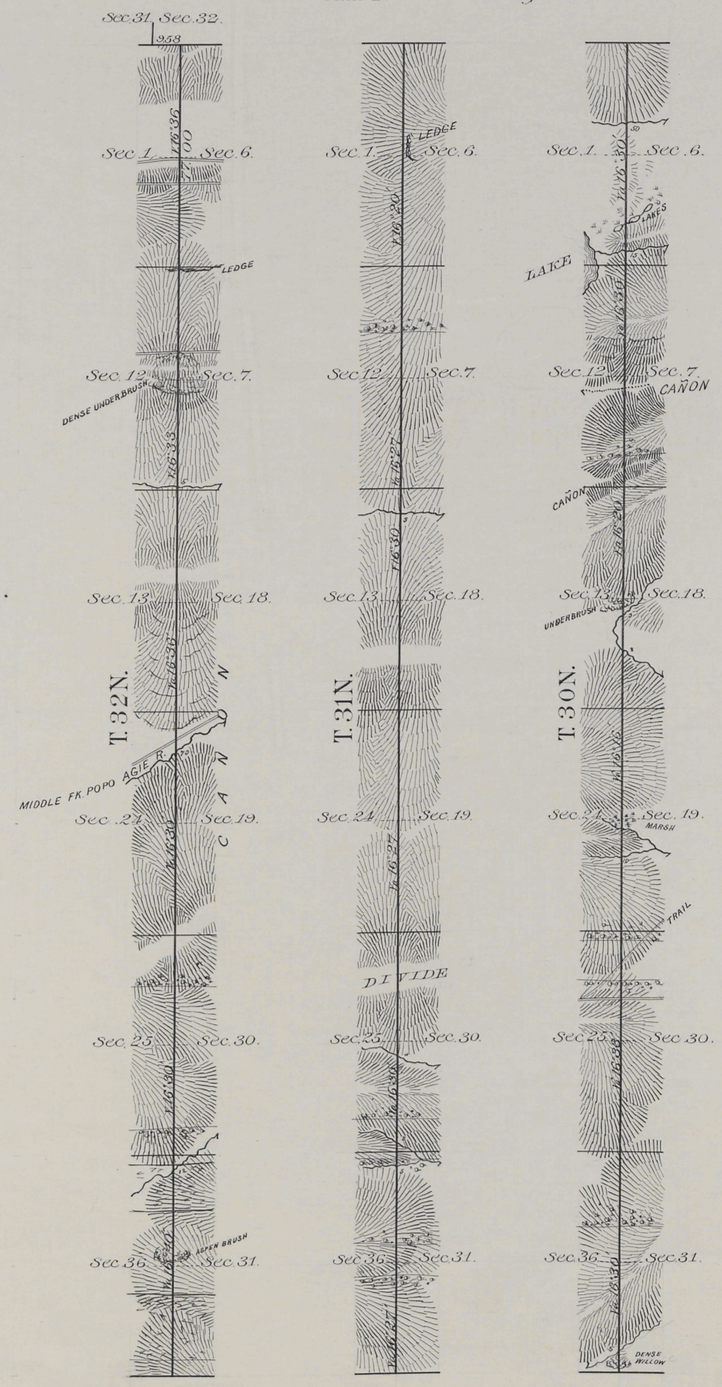


12th Aux. Mer. W. All Augmented Rates.
13th Guide M. W. { 4 Mls 58 Chs Regular Rates; 7 " 42 " Augmented Rates }

| Surveys Designated. | By Whom Surveyed. | Date of Contract. | Amount of Surveys Mls. | Chs. | Lks. | When Surveyed. |
|---|---|---|---|---|---|---|
| 12th Aux. Mer. W. | R. M. Jones | Aug. 13th 1884 | 17 | 77 | 0 | Sep. 24-26, 1884 |
| Connections | " " " | " " " | | 9 | 58 | " " " |
| 13th Guide M.W. | " " " | " " " | 12 | 0 | 0 | Oct. 13 & 14, 1884 |

I hereby certify that the above diagrams of the 12th Auxiliary Meridian West in Tps 30, 31 & 32 N. between Rs 100 & 101 West and the 13th Guide Meridian West in Tps 29 & 30 North, between Ranges 104 & 105 West of the 6th Principal Meridian Wyoming Territory, are strictly conformable to the field notes of the surveys thereof on file in this office which have been examined and approved.

Surveyor General's Office
Cheyenne Wyoming. February 25th 1885

John A. McDrum
Surveyor General.

2380

(9)

Click Here for Field Notes

Retracement Notes, All or Part

534

46

# EXTERIOR LINES.

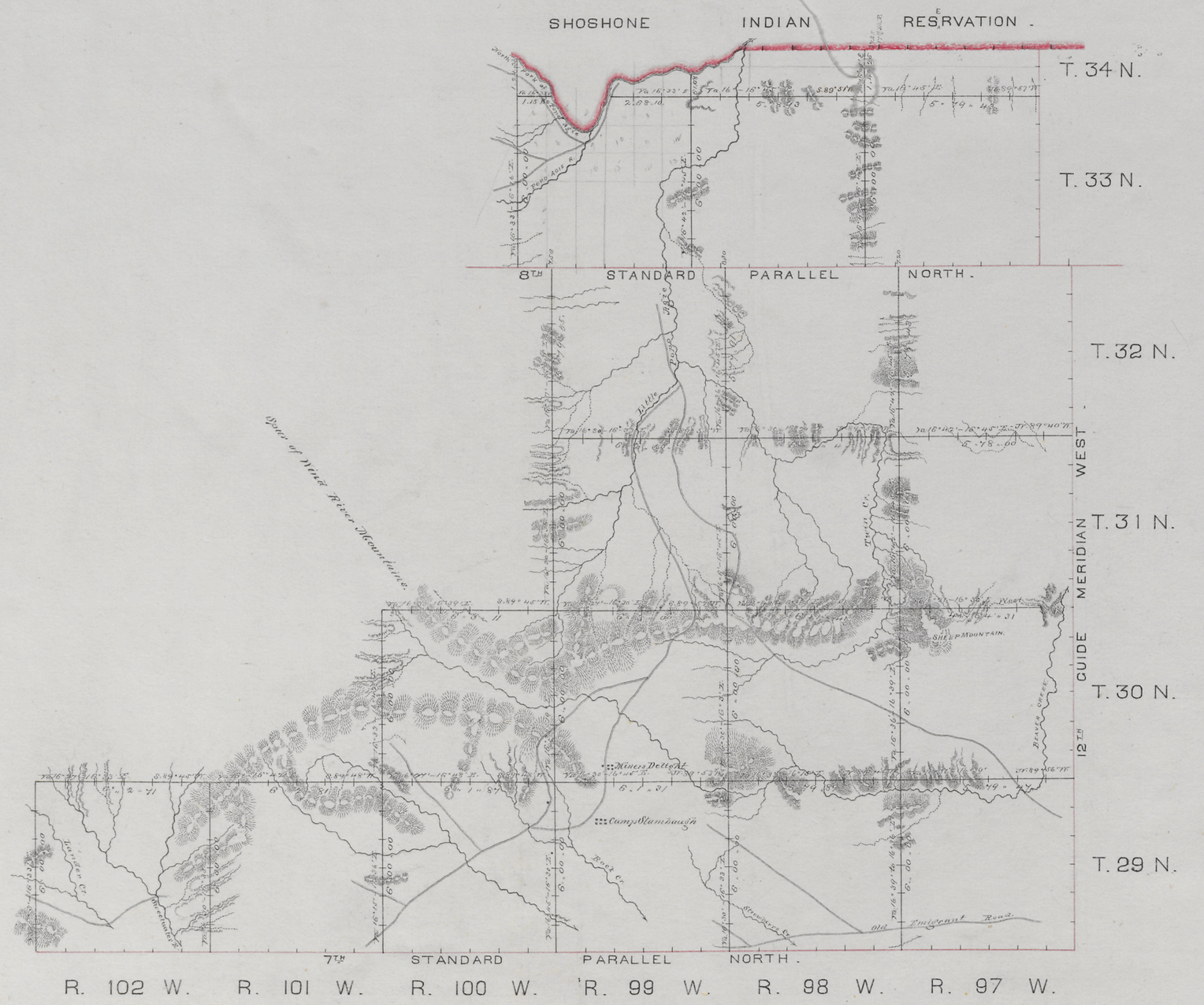


I hereby certify that the above Diagram of the Exterior lines of Townships 29, 30, 31, 32, 33 and 34 North, Ranges 97, 98 and 99 West, Townships 29 and 30 North, Range 100 West, and Townships 29 North, Ranges 101 and 102 all West of the 6th Principal Meridian, in Wyoming Territory, is strictly conformable to the field notes of the survey thereof on file in this Office, which have been examined and approved.

Surveyor General's Office.
Cheyenne Wyo. Sept. 25th 1877.

Edw. C. David
Surv. Gen.

| Surveys Designated | By Whom Surveyed | Date of Contract | Amount of Surveys | | | When Surveyed |
|---|---|---|---|---|---|---|
| | | | Mls | Chs | Lks | |
| Township lines | William B. Yerby | April 2nd 1877. | 210 | 53 | 24 | June – Augt. 1877 |
| Connections | " " " | " " " | 60 | 91 | | " " " |

452

**Township 30 North, Range 100 West, Sixth Principal Meridian, Wyoming**

Click on the survey number to view the plat(s).

| Mineral Survey No. | Section 1 | 2 | 3 | 4 | 5 | 6 | 7 | 8 | 9 | 10 | 11 | 12 | 13 | 14 | 15 | 16 | 17 | 18 | 19 | 20 | 21 | 22 | 23 | 24 | 25 | 26 | 27 | 28 | 29 | 30 | 31 | 32 | 33 | 34 | 35 | 36 |
|---|---|---|---|---|---|---|---|---|---|---|---|---|---|---|---|---|---|---|---|---|---|---|---|---|---|---|---|---|---|---|---|---|---|---|---|---|
| **67** | | | | | | | | | | | | | | | | | | | | | | | | | | | | | | | | | | | X | |
| **428** | | | | | | | | | | | | | | | | | | | | | | | | | | | X | | | | | | | X | | |
| **544** | | | | | | | | | | | | | | | | | | | | | | | | | | X | | | | | | | | | | |
| **588** | | | | | | | | | | | | | X | X | | | | | | | | | X | X | X | X | | | | | | | | | X | |
| **613** | | | | | | | | | | | | | | | | | | | | | | | | | | X | | | | | | | | | | |
| **614** | | | | | | | | | | | | | | | | | | | | | | | | | | | | | | | | | | | X | X |
| **615** | | | | | | | | | | | | | | | | | | | | | | | | | | | | | | | | | | | | X |