Click Here for Field Notes

Acces. 6362

ORIGINAL

TOWNSHIP No.30 NORTH, RANGE No.90 WEST OF THE SIXTH PRINCIPAL MERIDIAN, WYOMING

Dependent Resurvey

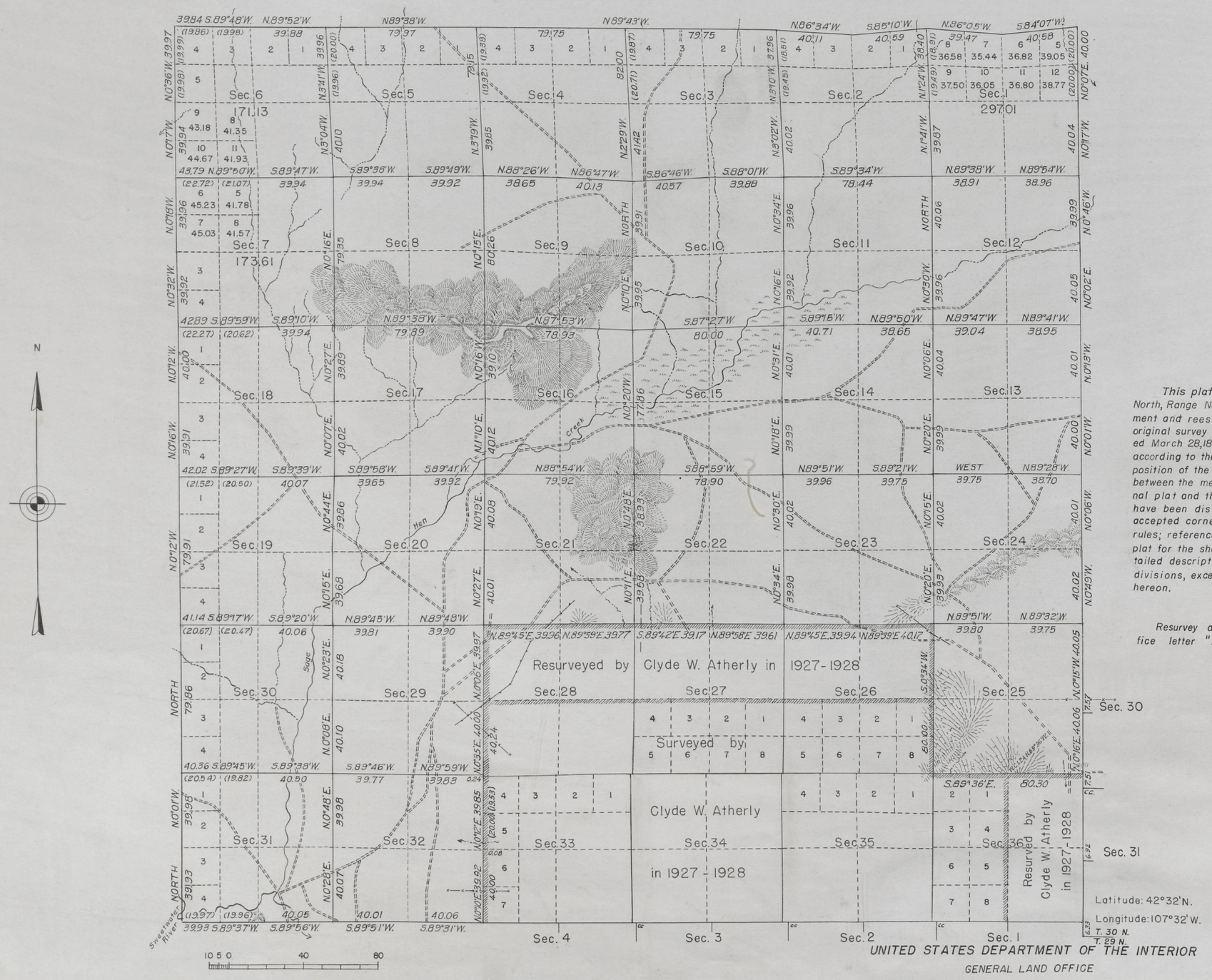

Scale: 1 Inch = 40 Chains Area Resurveyed 19,530.20 Acres.

MEMORANDUM

This plat of a portion of Township No.30 North, Range No.90 West, delineates a retracement and reestablishment of the lines of the original survey as shown upon the plat approved March 28,1883, in their true original position according to the best available evidence of the position of the original corners; all differences between the measurements shown on the original plat and those derived in the retracement have been distributed proportionally between accepted corners in accordance with surveying rules; reference will be made to the original plat for the showing of the areas and more detailed descriptions of the various smaller subdivisions, except where new areas are shown hereon.

Resurvey authorized by General Land Office letter "E" dated August, 18, 1939.

UNITED STATES DEPARTMENT OF THE INTERIOR

GENERAL LAND OFFICE

LINES DESIGNATED	BY WHOM SURVEYED	GROUP No.	DATE OF SPECIAL INSTRUCTIONS	WHEN SURVEYED BEGUN	WHEN SURVEYED COMPLETED
N.& W. Exteriors	Russell C. MacDonald	178	May 17, 1940	June 26,1940	July 12,1940
Subdivisional	"	"	"	"	"
Port. S. & E. Exteriors	"	"	"		

Denver, Colorado, April 17, 1945

This plat of Township No.30 North, Range No.90 West, of the Sixth Principal Meridian, Wyoming, is strictly conformable to the field notes of the survey thereof which have been examined and approved.

Supervisor of Surveys

Washington, D.C., AUGUST 8, 1945

The survey represented by this plat having been correctly executed in accordance with the requirements of law and the regulations of this office, is hereby accepted.

Joel David Wolfsohn

Assistant Commissioner.

1324-B

Transfer Chey. R.O. Sept. 10, 1945

30-90

Click Here for Field Notes

Click Here for Exterior Notes

ORIGINAL

1813

TOWNSHIP No. 30 NORTH, RANGE No. 90 WEST OF THE SIXTH PRINCIPAL MERIDIAN, WYOMING.

Scale: 40 Chains to an Inch

Area Surveyed, 3,189.32 Acres

LINES DESIGNATED	BY WHOM SURVEYED	GROUP No.	GROUP DATE	MILEAGE MLS.	MILEAGE CHS.	WHEN SURVEYED BEGUN	WHEN SURVEYED COMPLETED
Exterior	Clyde W. Atherly	94	April 6, 1927 Feb. 23, 1928	6	0.65	July 4, 1927	Aug. 7, 1928
Subdivisional	"	"	"	14	78.17	June 29, 1927	Aug. 6, 1928
Connecting	"	"	"		2.64	"	"

AMT

Office of U.S. Supervisor of Surveys

Denver, Colorado, Sept. 19, 1929

The above plat of Township No. 30 North, Range No. 90 West of the Sixth Principal Meridian, Wyoming, is strictly conformable to the field notes of the survey thereof which have been examined and approved

U.S. Supervisor of Surveys

DEPARTMENT OF THE INTERIOR
GENERAL LAND OFFICE

Washington, D. C., November 2, 1929

The survey represented by this plat having been correctly executed in accordance with the requirements of law and the regulations of this office, is hereby accepted

Acting Assistant Commissioner

1324-A

Transferred to Cheyenne L.O. January 21, 1930.

30-90

Click Here for Field Notes

1812

TOWNSHIP No. 30 NORTH, RANGE No. 90 WEST of the 6TH Principal MERIDIAN.

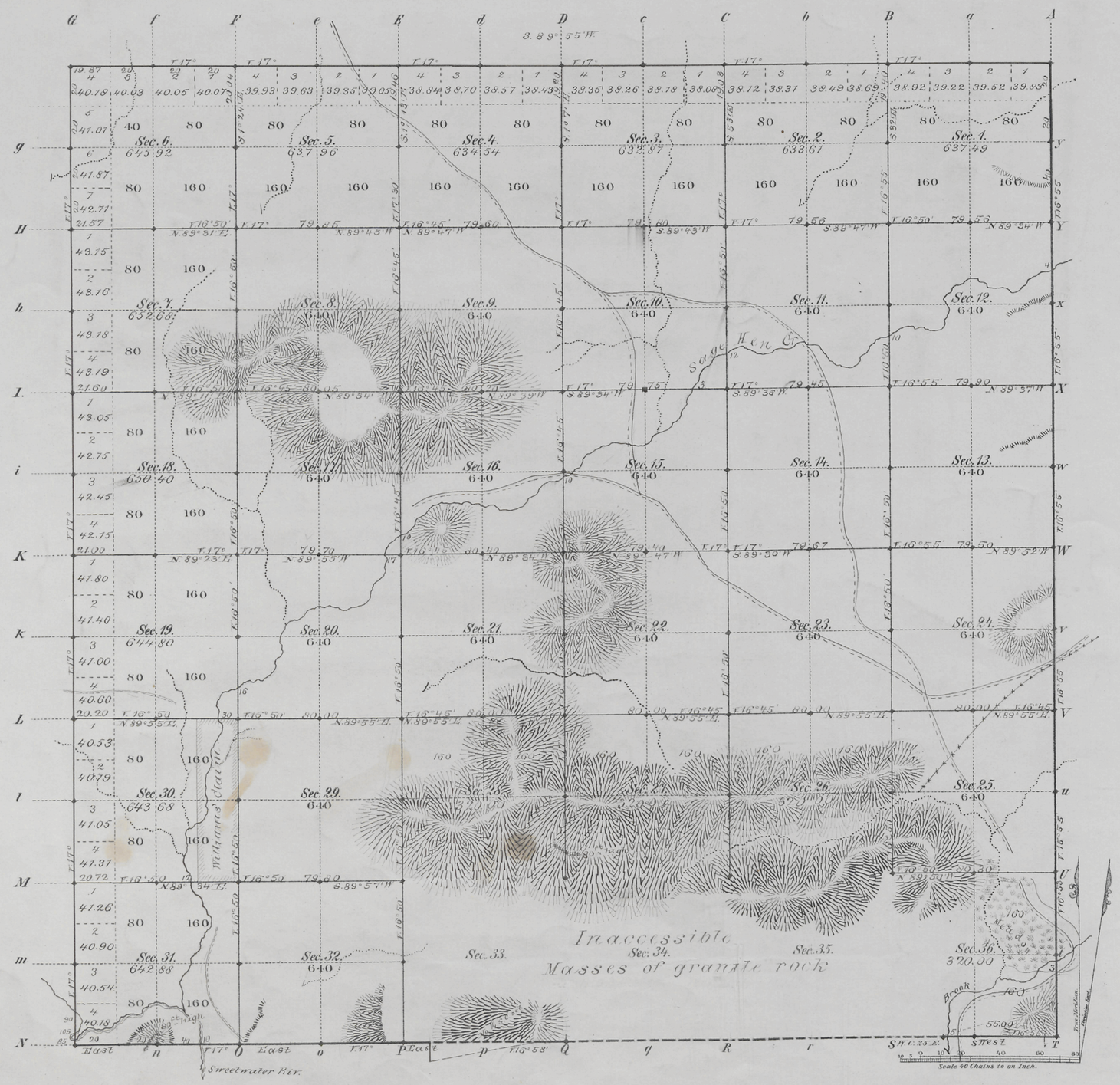

Total number of Acres. 79,856.83

Surveys Designated	By Whom Surveyed	Date of Contract	Amount of Surveys Mls	Chs	Lks	When Surveyed	Magnetic Declination
Township lines	Charles H. Brown	May 24 1882	23	79	87	June 24 & 27 1882	17° East
Subdivisions	" "	" "	53	78	77	Aug. 23-30 1882	16° 47' " "
Connections							

The above Map of Township No. 30 North Range No. 90 West of the Sixth Principal Meridian Wyoming Territory is strictly conformable to the field notes of the survey thereof on file in this Office, which have been examined and approved.

Surveyor General's Office,
Cheyenne Wyoming
March 28th 1883

Edw. C. Baird
Surv. Genl.

A. Gast & Co., St. Louis, Mo.

(18)
Indexes

Click Here for Field Notes

Retracement Notes, All or Part

1820

97

EXTERIOR LINES.

Scale 3 miles to 1 inch Magnetic Var. East

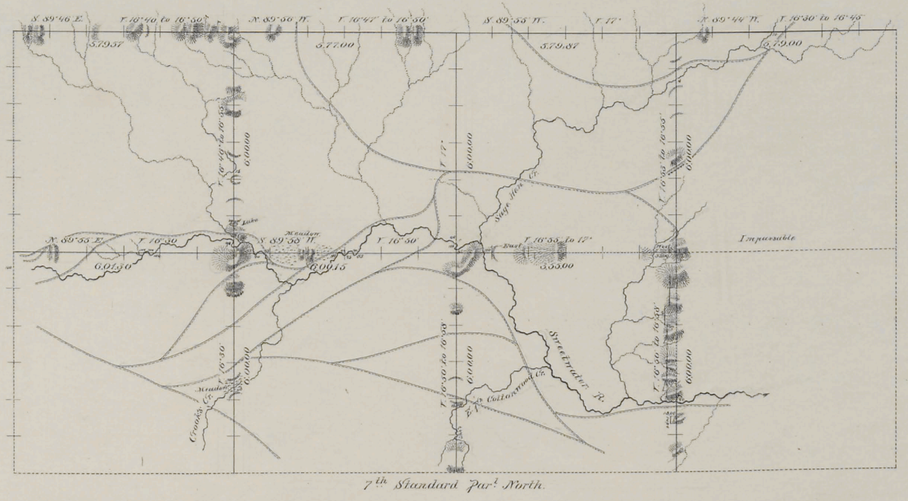

T.30N.

T.29N.

R.92W. R.91W. R.90W. R.89W.

Surveys Designat.	By whom surveyed	Date of contract	Amt of surveys			When surveyd
			mls.	chs.	lks.	
Exterior lines	C. W. Brown	May 24, 1882	73	51	89	June 25-July 2, 1882

I hereby certify that the above diagram of the Exterior lines of Tps. No. 29 & 30 N. Rgs. 89, 90, 91 & 92 West of the 6th Principal Meridian, Wyoming Territory is strictly conformable to the field notes of the survey thereof on file in this Office, which have been examined and approved.
Surveyor Generals Office,
Cheyenne, Wyo. March 28 1883.

Edw. C. David
Sur. Gen.

1329