Click Here for Field Notes

Acces. 6365

ORIGINAL

# TOWNSHIP Nº 30 NORTH, RANGE Nº 92 WEST OF THE SIXTH PRINCIPAL MERIDIAN, WYOMING.

Dependent Resurvey

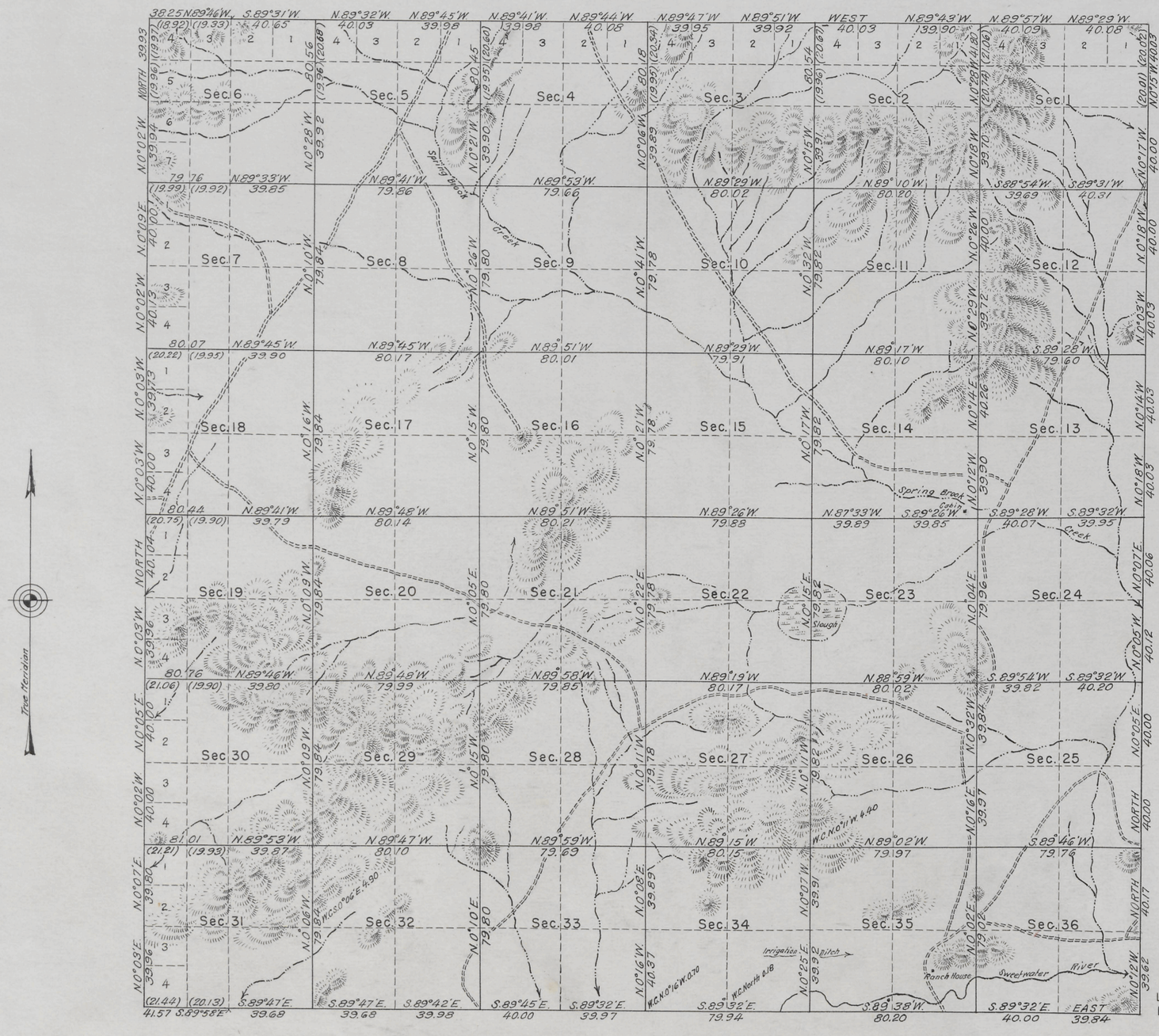


MEMORANDUM

THIS PLAT OF THE DEPENDENT RESURVEY OF TOWNSHIP NO. 30 NORTH, RANGE NO. 92 WEST, DELINEATES A RETRACEMENT AND REESTABLISHMENT OF THE LINES OF THE ORIGINAL SURVEY AS SHOWN UPON THE PLAT APPROVED MARCH 28, 1883, IN THEIR TRUE ORIGINAL POSITION ACCORDING TO THE BEST AVAILABLE EVIDENCE OF THE POSITION OF THE ORIGINAL CORNERS. ALL DIFFERENCES BETWEEN THE MEASUREMENTS SHOWN ON THE ORIGINAL PLAT AND THOSE DERIVED IN THE RETRACEMENT HAVE BEEN DISTRIBUTED PROPORTIONALLY BETWEEN ACCEPTED CORNERS IN ACCORDANCE WITH SURVEYING RULES. REFERENCE WILL BE MADE TO THE ORIGINAL PLAT FOR THE SHOWING OF THE AREAS AND MORE DETAILED DESCRIPTIONS OF THE VARIOUS SMALLER SUBDIVISIONS.

RESURVEY AUTHORIZED BY GENERAL LAND OFFICE LETTER "E" DATED AUGUST 18, 1939.

Latitude 42°32'N.
Longitude 107°47'W.

MEAN MAGNETIC DECLINATION

10 5 0 10 20 40 80
SCALE: 1 INCH EQUALS 40 CHAINS

AREA RESURVEYED 23,095.06 ACRES.

| LINES DESIGNATED | BY WHOM SURVEYED | GROUP NO. | DATE OF SPECIAL INSTRUCTIONS | WHEN SURVEYED | |
|---|---|---|---|---|---|
| | | | | BEGUN | COMPLETED |
| E.W.&N. EXTERIOR SUBDIVISIONAL | MARK D. KING " " | 178 " | MAY 17, 1940. " " " | JULY 22, 1940 " " " | AUG. 30, 1940. " " " |

UNITED STATES DEPARTMENT OF THE INTERIOR
GENERAL LAND OFFICE

DENVER, COLORADO, APRIL 17, 1945.
THIS PLAT OF TOWNSHIP NO. 30 NORTH, RANGE NO. 92 WEST, OF THE SIXTH PRINCIPAL MERIDIAN, WYOMING, IS STRICTLY CONFORMABLE TO THE FIELD NOTES OF THE SURVEY THEREOF WHICH HAVE BEEN EXAMINED AND APPROVED.

R. Horton Jr.
SUPERVISOR OF SURVEYS.

WASHINGTON, D. C., AUGUST 8, 1945.
THE SURVEY REPRESENTED BY THIS PLAT HAVING BEEN CORRECTLY EXECUTED IN ACCORDANCE WITH THE REQUIREMENTS OF LAW AND THE REGULATIONS OF THIS OFFICE, IS HEREBY ACCEPTED.

Joel David Wolfsohn
ASSISTANT COMMISSIONER.

1328-A

Drawn to Dep. L.O.
Sept. 10, 1945

30-92

(18)

Click Here for Field Notes

96

1819

# TOWNSHIP No. 30 NORTH, RANGE No. 92 WEST of the 6TH Principal MERIDIAN.




Total number of Acres. 23,095.06

| Surveys Designated | By Whom Surveyed | Date of Contract | Amount of Surveys Mls | Chs | Lks | When Surveyed | Magnetic Declination |
|---|---|---|---|---|---|---|---|
| S.E.s N. Township lines | Charles W. Brown | May 24, 1882 | 18 | 00 | 27 | June 30 & July 2, 1882 | 16° 42' East |
| Subdivisions | " " " | " " " | 60 | 12 | 98 | Aug 8-15, 1882 | 16° 46' " |
| Connections | | | | | | | |
| 11th Auxil. M.W. | Charles W. Brown | May 24, 1882 | 6 | 00 | 00 | June 23, 1882 | |

The above Map of Township No. 30 North Range No. 92 West of the Sixth Principal Meridian Wyoming Territory is strictly conformable to the field notes of the survey thereof on file in this Office, which have been examined and approved

Surveyor Generals Office,
Cheyenne Wyoming
March 28th 1883

Edw. C. David
Sur. Genl.

1328

A. Gast & Co., St. Louis, Mo.

30-92

(18)
Indexes

Click Here for Field Notes

Retracement Notes, All or Part

1820

97

# EXTERIOR LINES.

*Scale 3 miles to 1 inch  Magnetic Var. East*

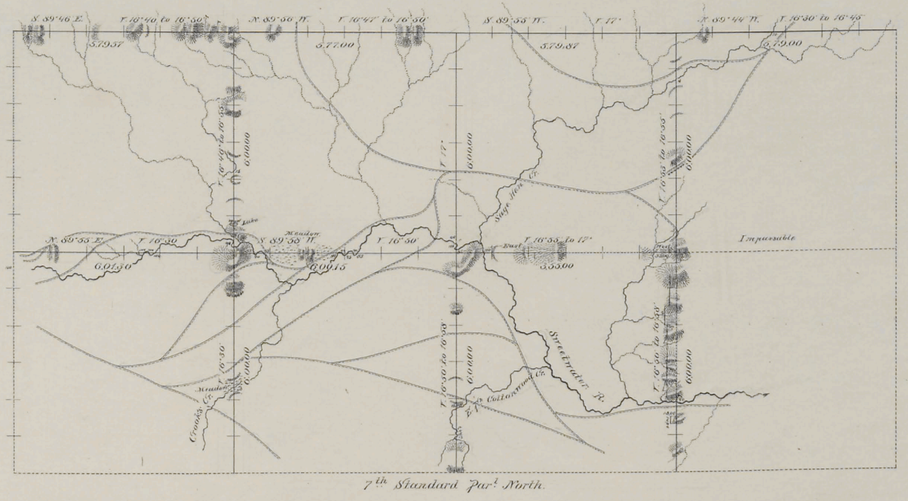


T.30N.

T.29N.

R.92W.  R.91W.  R.90W.  R.89W.

| Surveys Designat. | By whom surveyed | Date of contract | Amt of surveys | | | When surveyd |
|---|---|---|---|---|---|---|
| | | | mls. | chs. | lks. | |
| Exterior lines | C. W. Brown | May 24, 1882 | 73 | 51 | 89 | June 25-July 2, 1882 |

I hereby certify that the above diagram of the Exterior lines of Tps. No.s 29 & 30 N. Rgs. 89.90.91 & 92 West of the 6th Principal Meridian, Wyoming Territory is strictly conformable to the field notes of the survey thereof on file in this Office, which have been examined and approved.
Surveyor Generals Office,
Cheyenne, Wyo. March 28 1883.

Edw. C. David
Sur. Gen.l

1329

Click Here for Field Notes

Retracement Notes, All or Part

(18)

Indexed

1821

98

# 11th AUXILIARY MERIDIAN WEST

in Townships 21 to 30 North inclusive, between Ranges 92 & 93 West of the 6th Principal Meridian, Wyoming Territory.




Scale 40 chains to an inch

Magnetic Variation East

| Surveys designated | By whom surveyed | Date of Contract | Amount of surveys Mile. | Chs. | Lks. | When surveyed |
|---|---|---|---|---|---|---|
| 11th Auxiliary Mer.d W. | Charles W. Brown | May 24th 1882 | 60. | 00 | 00 | June 6-20th 1882. |
| Connections | . . . | . . . | 2 | 06 | 56 | . . . |

I hereby certify that the above diagram of the 11th Auxiliary Meridian West, in Townships 21 to 30 North inclusive, between Ranges 92 & 93 West of the 6th Principal Meridian, Wyoming Territory, is strictly conformable to the field notes of the survey thereof, on file in this office, which have been examined and approved.

Surveyor General's Office
Cheyenne, Wyo., March 29, 1883.

Edw. C. David
Surveyor General.

1330