Click Here for Field Notes

Acces. 6362

ORIGINAL

TOWNSHIP No. 30 NORTH, RANGE No. 93 WEST OF THE SIXTH PRINCIPAL MERIDIAN, WYOMING

Dependent Resurvey

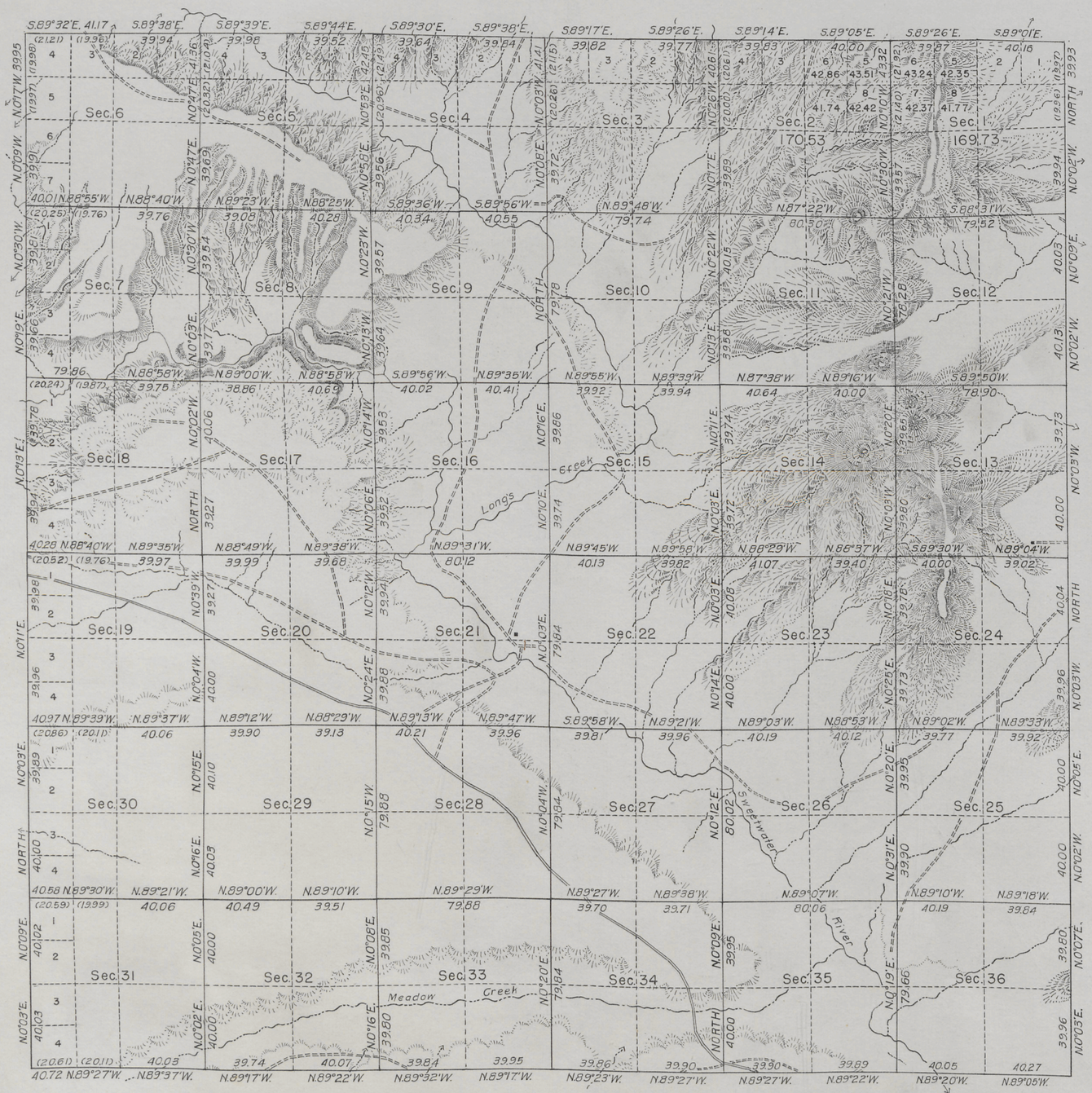

Scale: 1 Inch = 40 Chains. Area Resurveyed 23,114.28 Acres.

LINES DESIGNATED	BY WHOM SURVEYED	GROUP No.	DATE OF SPECIAL INSTRUCTIONS	WHEN SURVEYED	
				BEGUN	COMPLETED
N.S.&W. Exteriors	Mark D. King	178	May 17, 1940	July 22, 1940	September 26, 1940
Subdivisional	"	"	"	"	"
E. Exterior	"	"	"	"	August 30, 1940

MEMORANDUM

This plat of the dependent resurvey of Township No. 30 North, Range No. 93 West, delineates a retracement and reestablishment of the lines of the original survey as shown upon the plat approved April 2, 1883, in their true original position according to the best available evidence of the position of the original corners; all differences between the measurements shown on the original plat and those derived in the retracement have been distributed proportionally between accepted corners in accordance with surveying rules; reference will be made to the original plat for the showing of the areas and more detailed descriptions of the various smaller subdivisions, except for new areas which are shown hereon.

Resurvey authorized by General Land Office letter "E" dated August 18, 1939.

Latitude: 42° 31' N.

Longitude: 107° 54' W.

UNITED STATES DEPARTMENT OF THE INTERIOR

GENERAL LAND OFFICE

Denver, Colorado, June 9, 1945

This plat of Township No. 30 North, Range No. 93 West, of the Sixth Principal Meridian, Wyoming, is strictly conformable to the field notes of the survey thereof which have been examined and approved.

A. A. Horton Jr.

Supervisor of Surveys

Washington, D.C., AUGUST 8, 1945

The survey represented by this plat having been correctly executed in accordance with the requirements of law and the regulations of this office, is hereby accepted.

Joel David Wolfsohn

Assistant Commissioner.

1343-A

Trans to Chief L.O.
Sept. 10, 1945

30 - 93

(19)

Click Here for Field Notes

8

1844

TOWNSHIP No. 30 NORTH, RANGE No. 93 WEST of the 6th Principal MERIDIAN.

Total number of Acres. 23,097.61

	Surveys Designated	By Whom Surveyed	Date of Contract	Amount of Surveys Mls	Chs	Lks	When Surveyed	Magnetic Declination
S. W.	N. Township lines	Wilbur C. Sampson	May 24, 1882	18	01	76	Aug. 18 & 19, 1882	16° 32' East
	Subdivisions	" " "	" " "	60	02	96	Sept. 6-11, 1882	16° 45' " "
	Connections							
	11th Aux. M. W.	Charles W. Brown	May 24, 1882	5	00	00	June 20, 1882	

The above Map of Township No. 30 North, Range No. 93 West of the Sixth Principal Meridian Wyoming Territory is strictly conformable to the field notes of the survey thereof on file in this Office, which have been examined and approved

Surveyor General's Office,
Cheyenne Wyoming
April 2nd, 1883

Edw. C. Dawes
Sur. Gen.l

1343

A. Gast & Co., St. Louis, Mo.

30 - 93

(19)

Indexed

Click Here for Field Notes

Retracement Notes, All or Part

1874

19

EXTERIOR LINES.

Scale 3 miles to 1 inch, Magnetic Var. East.

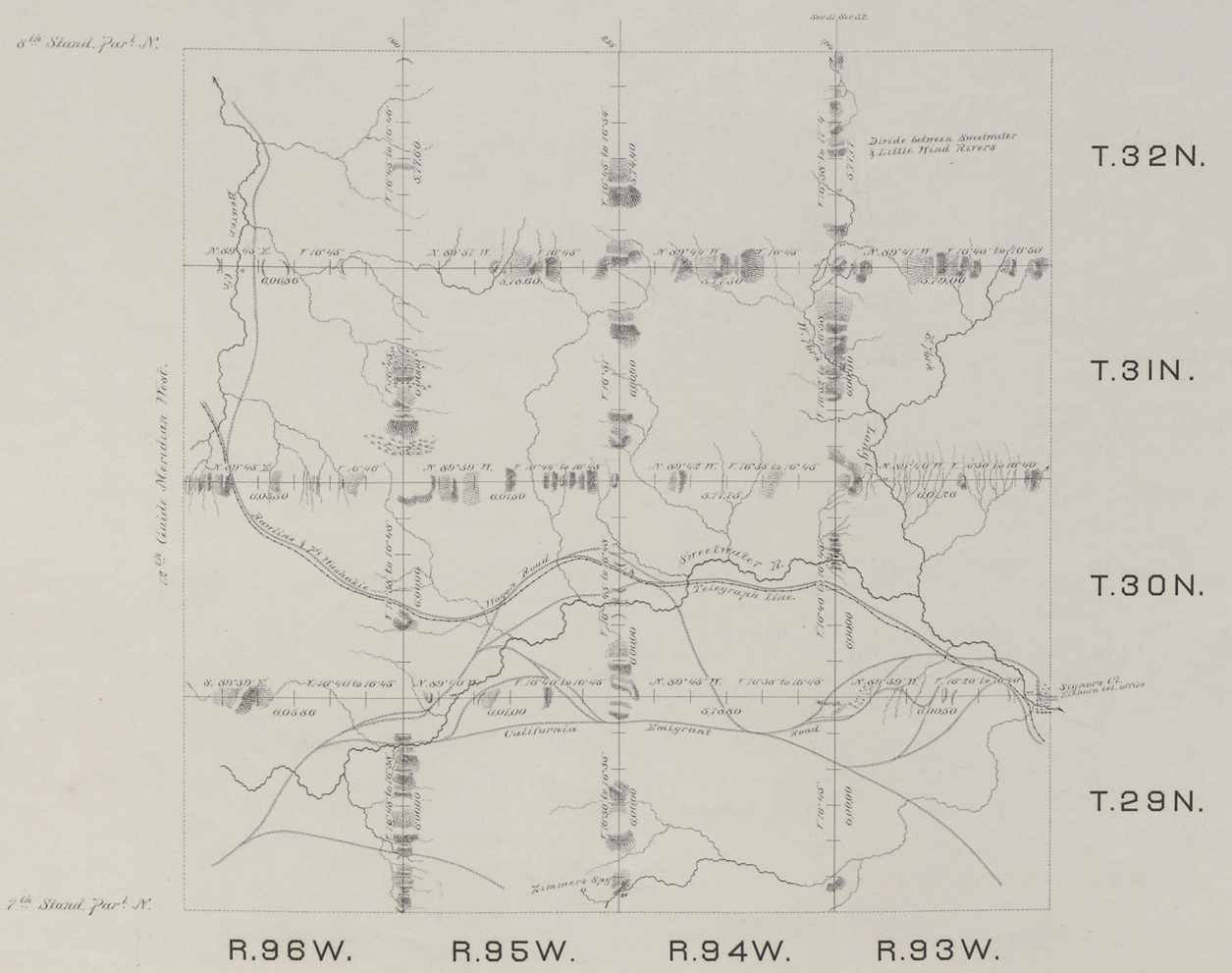

Surveys designated	Date of contract	By whom surveyed	Amt. of surveys			When surveyed
			mls.	chs.	lks.	
Exterior lines	May 24, 1862	Wilbur C. Sampson	144	1	56	Aug. 18-Sept. 4 1862
Connections	- - -	- - -		3	89	- - -

I hereby certify that the above diagram of the Exterior lines of Tps. No.s 29, 30, 31 & 32 N. Rgs. 93, 94, 95 & 96, West of the 6th Principal Meridian, Wyoming Territory, is strictly conformable to the field notes of the survey thereof on file in this Office, which have been examined and approved.

Surveyor General's Office,
Cheyenne Wyo. April 2nd, 1883.

Edwin C. Davis
Surveyor General.

1372

Click Here for Field Notes

Retracement Notes, All or Part

(18)

1821

98

11th AUXILIARY MERIDIAN WEST

in Townships 21 to 30 North inclusive, between Ranges 92 & 93 West of the 6th Principal Meridian, Wyoming Territory.



Scale 40 chains to an inch

Magnetic Variation East

Surveys designated	By whom surveyed	Date of Contract	Amount of surveys Mile.	Chs.	Lks.	When surveyed
11th Auxiliary Mer.d W.	Charles W. Brown	May 24th 1882	60.	00	00	June 6-20th 1882.
Connections	" " "	" " "	2	06	56	" " " "

I hereby certify that the above diagram of the 11th Auxiliary Meridian West, in Townships 21 to 30 North inclusive, between Ranges 92 & 93 West of the 6th Principal Meridian, Wyoming Territory, is strictly conformable to the field notes of the survey thereof, on file in this office, which have been examined and approved.

Surveyor General's Office
Cheyenne, Wyo. Mch 29 1883.

Edw. C. David
Surveyor General.

1330

Township 30 North, Range 93 West, Sixth Principal Meridian, Wyoming

Click on the survey number to view the plat(s).

Mineral Survey No.	Section 1	2	3	4	5	6	7	8	9	10	11	12	13	14	15	16	17	18	19	20	21	22	23	24	25	26	27	28	29	30	31	32	33	34	35	36
744	**X**																																			
763	**X**																																			