Click Here for Field Notes

7041

ORIGINAL

TOWNSHIP 30 NORTH, RANGE 96 WEST OF THE SIXTH PRINCIPAL MERIDIAN, WYOMING.

DEPENDENT RESURVEY



This plat represents a retracement and reestablishment of the Twelfth Guide Meridian West through Township 30 North, the south boundary, a portion of the east boundary, and the subdivisional lines, designed to restore the corners in their true original locations according to the best available evidence.

Excepting as new or modified vacant subdivisions are shown hereon, the lottings are as shown on the plat approved May 5, 1883.

The history of prior surveys is contained in the field note record.

This survey was executed by Louis D. Gilbert, Supervisory Cadastral Surveyor, beginning August 9, 1966, and completed August 30, 1966, pursuant to Special Instructions for Group No. 307, Wyoming, approved August 8, 1966.

UNITED STATES DEPARTMENT OF THE INTERIOR
BUREAU OF LAND MANAGEMENT
Washington, D. C. December 21, 1967

This plat is strictly conformable to the approved field notes, and the survey, having been correctly executed in accordance with the requirements of law and the regulations of this Bureau, is hereby accepted.

For the Director

R. E. Brown

Acting Chief, Division of Engineering

W.H.B.

KTB

1378A

30-96

Click Here for Field Notes

1880

TOWNSHIP No. 30 NORTH, RANGE No. 96 WEST of the 6th Principal MERIDIAN.

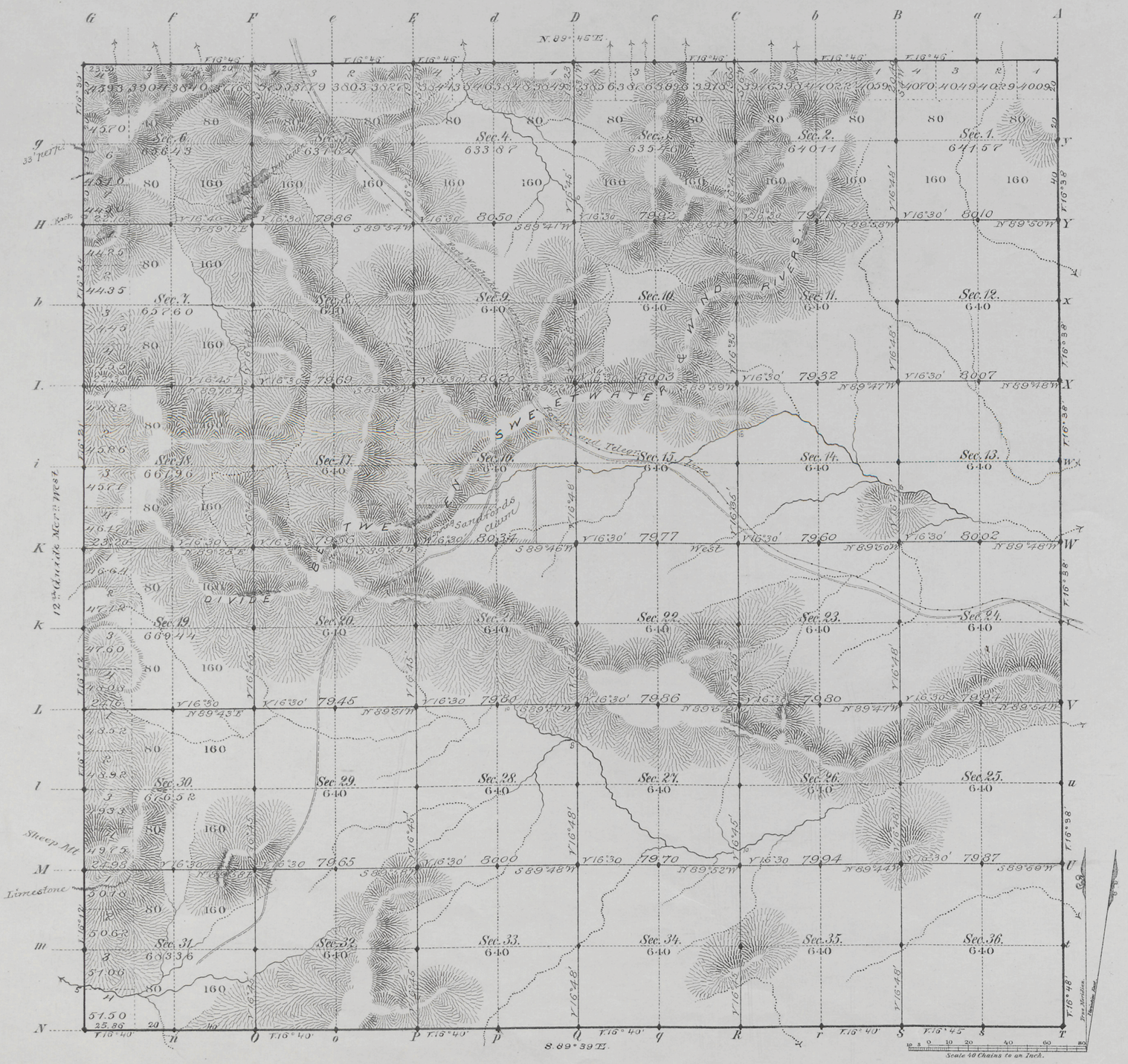

Total number of Acres. 23187.96

Surveys Designated	By Whom Surveyed	Date of Contract	Amount of Surveys Mls	Chs	Lks	When Surveyed	Magnetic Declination
S.E. & W. Township lines	Wilbur C. Simpson	May 24, 1882	18	09	16	Aug. 29-31, 1882	16° 42' East
Subdivisions	R. W. Black	July 13, 1882	60	10	64	Nov 6-13, 1882	16° 38' "
Connections							
12th Guide M. W.	Wm. B. Yerby	April 2nd 1877	6	00	00	May 22, 23 1877	

The above Map of Township No. 30 North Range No. 96 West of the Sixth Principal Meridian Wyoming Territory is strictly conformable to the field notes of the survey thereof on file in this Office, which have been examined and approved

Surveyor General's Office,
Cheyenne Wyoming
May 5th 1883

Edw. C. David
Sur. Gen.l

1378

A. Gast & Co., St. Louis, Mo.

30 - 96

(19)

Indexed

Click Here for Field Notes

Retracement Notes, All or Part

1874

19

EXTERIOR LINES.

Scale 3 miles to 1 inch, Magnetic Var East.

Surveys designated	Date of contract	By whom surveyed	Amt. of surveys			When surveyed
			mls.	chs.	lks.	
Exterior lines	May 24, 1862	Wilbur C. Sampson	144	1	56	Aug. 18-Sept. 4 1862
Connections	- - -	- - -		5	89	- - -

I hereby certify that the above diagram of the Exterior lines of Tps. No. 29, 30, 31 & 32 N. Rgs. 93, 94, 95 & 96, West of the 6th Principal Meridian, Wyoming Territory, is strictly conformable to the field notes of the survey thereof on file in this Office, which have been examined and approved.

Surveyor Generals Office,
Cheyenne Wyo. April 2nd, 1883.

Edwin C. Davis
Surveyor General.

1372

TWELFTH GUIDE MERIDIAN WEST,

From 5th Stand'd Par'l N. to S. Bound'y of Shoshone Indian Reservation, & in Townships 21 to 34 N. inclusive, between Ranges 96 & 97 W. of the 6th Principal Meridian, Wyoming Territory.

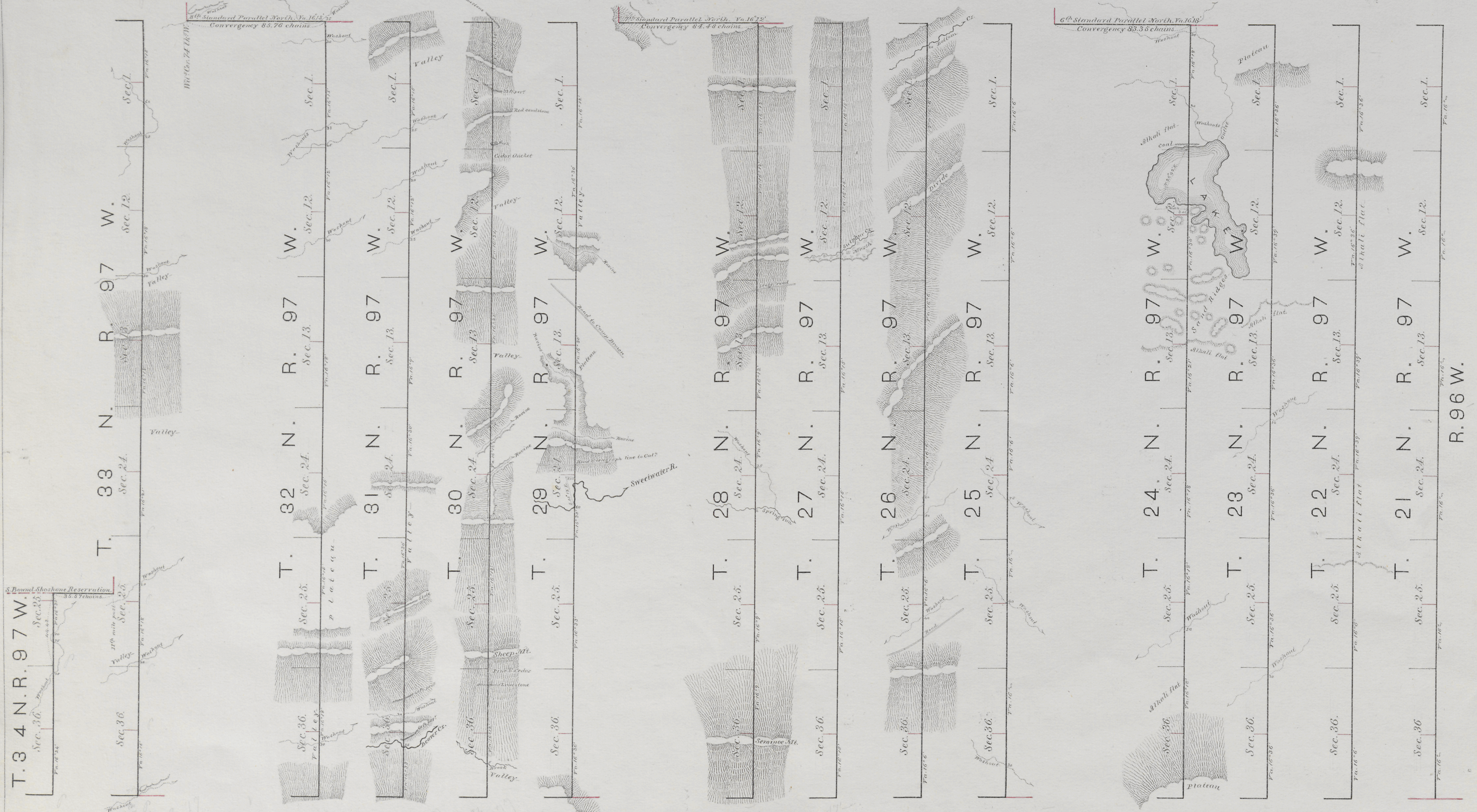

Surveys designated.	By whom surveyed.	Date of contract.	Amount of surveys.	When surveyed.
12th Guide Mer'n W.	Wm. B. Yerby.	April 2nd 1877.	79 . 44 . 43	May & June, 1877.
Convergency.	" " "	" " "	3 . 13 . 59	" " " "
Connections.	" " "	" " "	35 . 57	" " " "
		Total	83 . 13 . 59	

Scale 40 chains to an inch.

I hereby certify, that the above diagram, of the 12th Guide Meridian W. in T. 21 to 34 North, R. 96 & 97 West of the 6th Principal Meridian, in Wyoming Territory, is strictly conformable to the original field notes of the survey thereof, on file in this office, which have been examined and approved.

Surveyor General's Office,
Cheyenne, Wyo. July 26. 1877.

Edw. C. David
Surveyor General.

Magnetic variation East.