(19)

Click Here for Field Notes

1884

47

TOWNSHIP No. 31 NORTH, RANGE No. 92 WEST of the 6th Principal MERIDIAN.

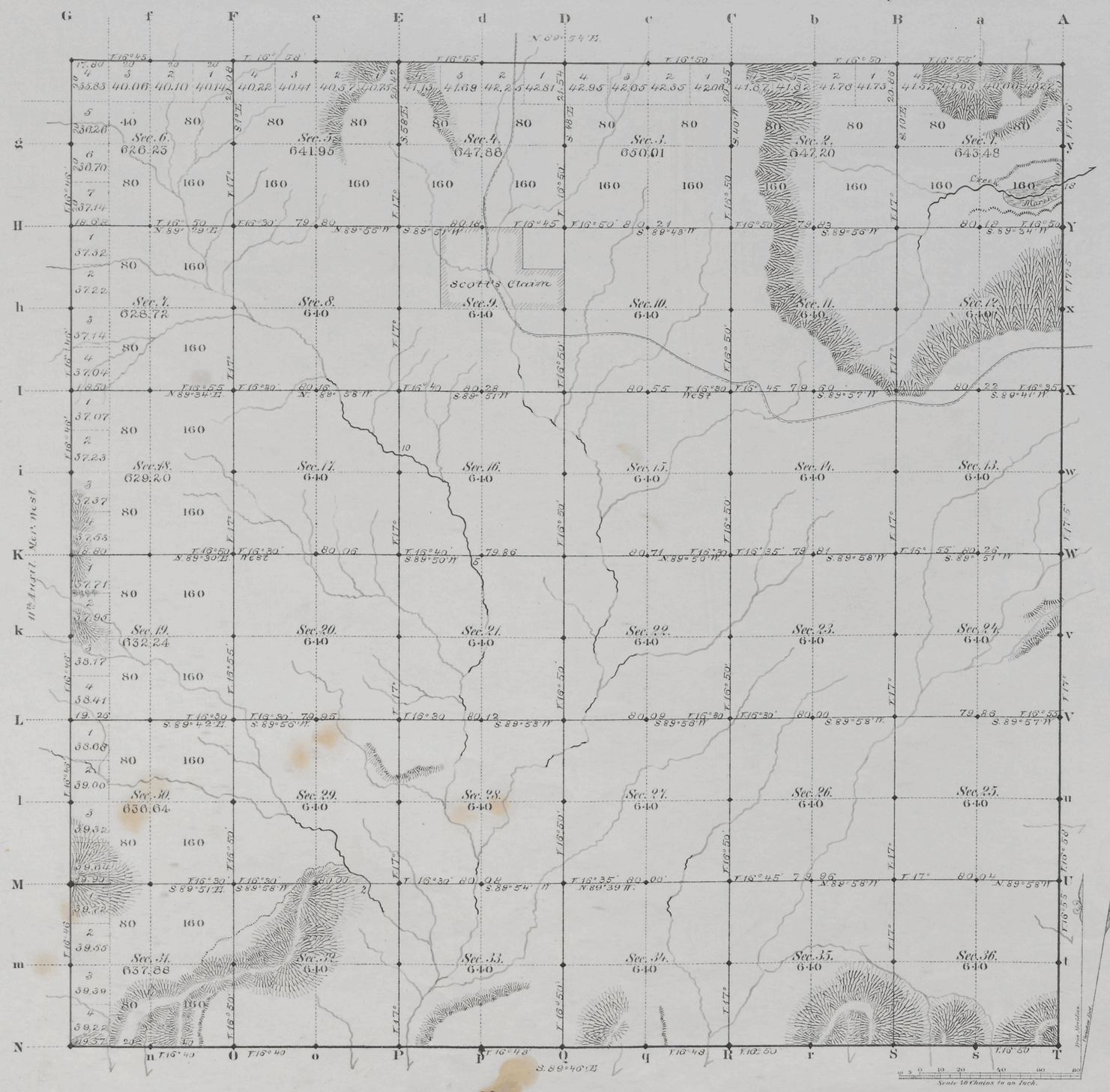

Total number of Acres. 23.021.43

Surveys Designated	By Whom Surveyed	Date of Contract	Amount of Surveys Mls.	Chs.	Lks.	When Surveyed	Magnetic Declination
E. & N. Township lines	Jean L. Propst	July 11, 1882	11	77	80	Sept. 13 & 14, 1882	16° 57' East
Subdivisions	" " "	" " "	60	00	80	Nov. 7-13, 1882	16° 45' " "
Connections							
11th Aux. M. W.	Wilbur C. Sampson	May 24, 1882	6	00	00	Aug. 11, 1882	
S. Township l.	Charles W. Brown	" " "	5	79	57	July 2, 1882	

The above Map of Township No. 31 North Range No. 92 West of the Sixth Principal Meridian Wyoming Territory is strictly conformable to the field notes of the survey thereof on file in this Office, which have been examined and approved.

Surveyor General's Office,
Cheyenne, Wyoming
April 11th 1883

Edw. C. Davis
Sur. Genl.

A. Gast & Co., St. Louis Mo.

1382

31-92

(19)
Indexed

Click Here for Field Notes

1910

52

EXTERIOR LINES.

SCALE 3 MILES TO 1 IN MAG. VAR EAST.—

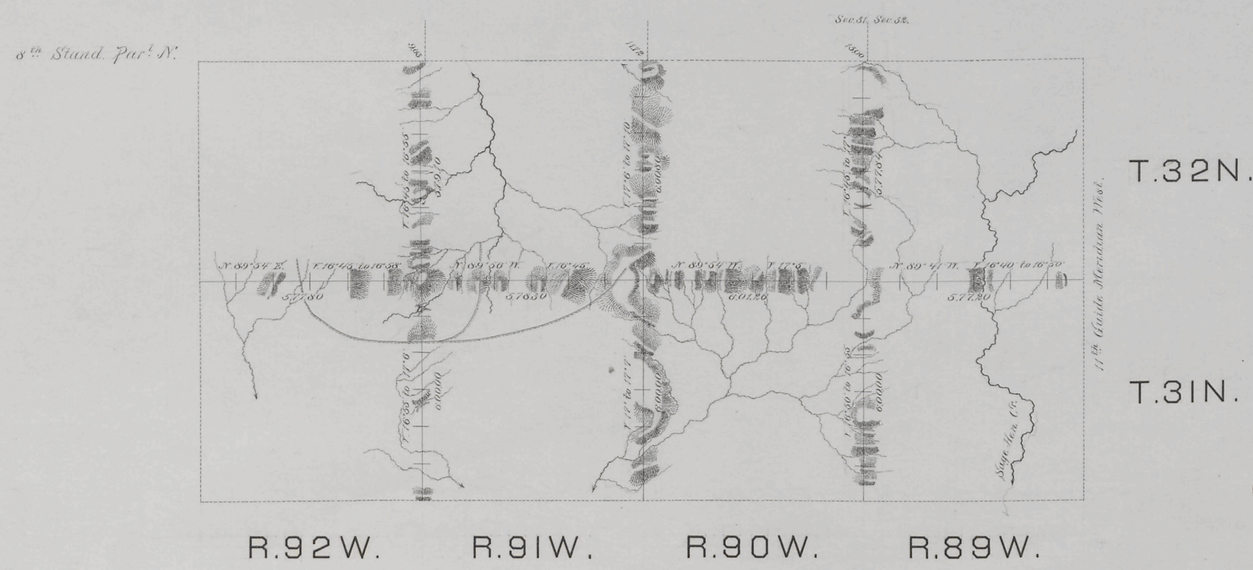

Surveys designated	By whom surveyed	Date of contract.	Amt. of surveys			When surveyed.
			mls.	chs.	lks.	
Exterior lines.	John L. Propst.	July 11, 1882.	59	72	50	Sept. 8-15, 1882
Connections.	. . .	. . .		34	35	. . .

I hereby certify that the above diagram of the Exterior lines of Tps. No. 31 & 32 N., Rgs. 89, 90, 91 & 92 West of the 6th Principal Meridian, Wyoming Territory, is strictly conformable to the field notes of the survey thereof on file in this Office, which have been examined and approved.

Surveyor General's Office.
Cheyenne Wyo. April 11th 1883.

Edw. C. David
Surveyor General

1405

Click Here for Field Notes

Retracement Notes, All or Part

(19)
Indexed

accession no. 1871

16

11th AUXILIARY MERIDIAN WEST.

In Townships 31 & 32 North between Ranges 92 & 93 West of the Sixth Principal Meridian Wyoming Territory.

Scale 40 Chains to one inch. Magnetic Variation East.



Surveys Designated.	By Whom Surveyed.	Date of Contract.	Amount of Surveys Mls.	Chs.	Lks.	When Surveyed.
11th Aux. M. W.	Wilbur C. Sampson	May 24, 1882	12	00	00	Aug. 11, 1882.
Connections	" " "	" " "		75	22	" " "

I hereby certify that the above diagram of the 11th Auxiliary Meridian West in Townships 31 & 32 North between Ranges 92 & 93 West of the Sixth Principal Meridian Wyoming Territory - is strictly conformable to the field notes of the survey thereof on file in this office which have been examined and approved.

Surveyor Generals Office
Cheyenne Wyo.
April 2nd, 1883

Edw. C. Davis
Surveyor General.