(25)

Click Here for Field Notes

16

3063

TOWNSHIP No. 32 NORTH, RANGE No. 97 WEST of the 6TH Principal MERIDIAN.

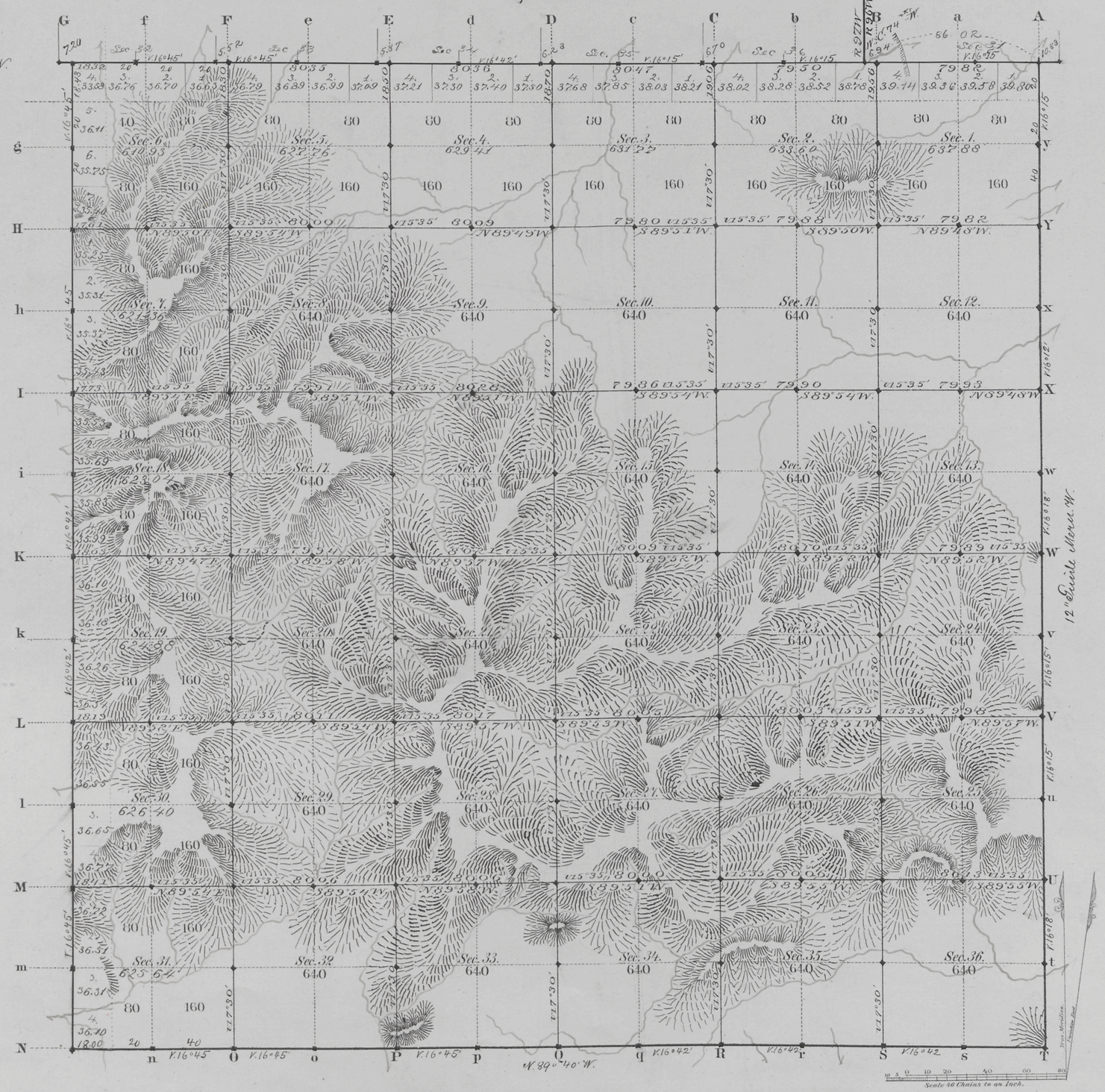

Total number of Acres. 22892.67

Surveys Designated	By Whom Surveyed	Date of Contract	Amount of Surveys Mls	Chs	Lks	When Surveyed	Magnetic Declination
Ys W. Township lines	W. B. Yerby	April 2, 1877	11	76	43	July 7, 1877	16° 43' East
Subdivisions	J. L. Proctor	June 9, 1883	59	64	44	Nov. 27 - Dec. 3, 1883	16° 33' " "
Connections	" "	" "		31	26	" "	
12th Guide M. W.	Wm. B. Yerby	April 2, 1877	6	00	00	May 29, 1877	
8th Stand. P. N.	" "	" "	5	79	56	June 3, 1877	

The above Map of Township No. 32 North Range No. 97 West of the Sixth Principal Meridian Wyoming Territory is strictly conformable to the field notes of the survey thereof on file in this Office, which have been examined and approved

Surveyor Generals Office,
Cheyenne Wyoming
February 8th 1884

Edw. C. Dawes
Surv. Genl.

A. Gast & Co., St. Louis, Mo.

1953

32-97

(9)

Click Here for Field Notes

Retracement Notes, All or Part

534

46

EXTERIOR LINES.

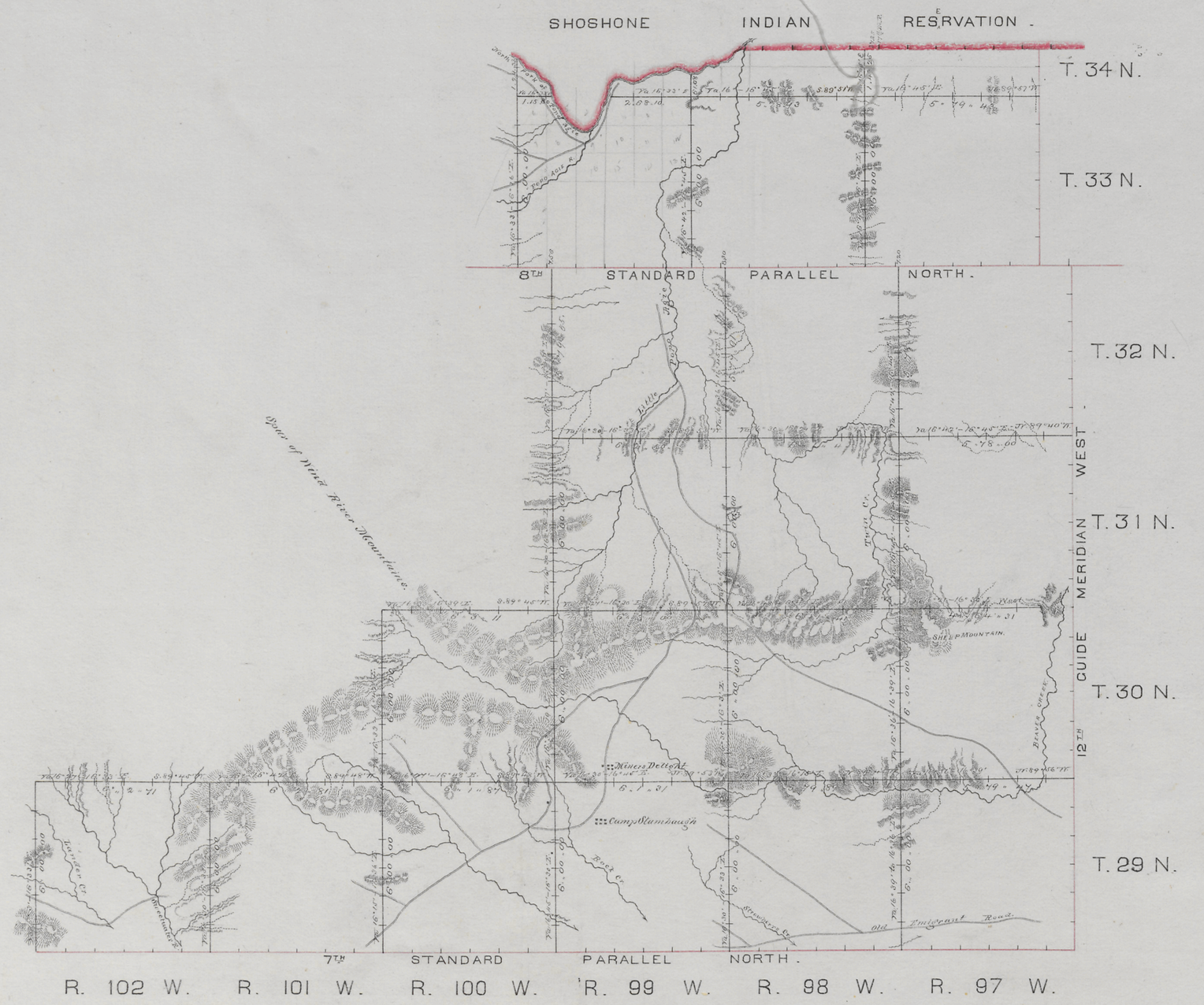

I hereby certify that the above Diagram of the Exterior lines of Townships 29, 30, 31, 32, 33 and 34 North, Ranges 97, 98 and 99 West, Townships 29 and 30 North, Range 100 West, and Townships 29 North, Ranges 101 and 102 all West of the 6th Principal Meridian, in Wyoming Territory, is strictly conformable to the field notes of the survey thereof on file in this Office, which have been examined and approved.

Surveyor General's Office.
Cheyenne Wyo. Sept. 25th 1877.

Edw. C. David
Surv. Gen.

Surveys Designated	By Whom Surveyed	Date of Contract	Amount of Surveys			When Surveyed
			Mls	Chs	Lks	
Township lines	William B. Yerby	April 2nd 1877.	210	53	24	June – Augt. 1877
Connections	" " "	" " "	60	91		" " "

452

Click Here for Field Notes | Retracement Notes, All or Part

TWELFTH GUIDE MERIDIAN WEST,

From 5th Stand.d Par.l N. to S. Bound.y of Shoshone Indian Reservation, & in Townships 21 to 34 N. inclusive, between Ranges 96 & 97 W. of the 6th Principal Meridian, Wyoming Territory.

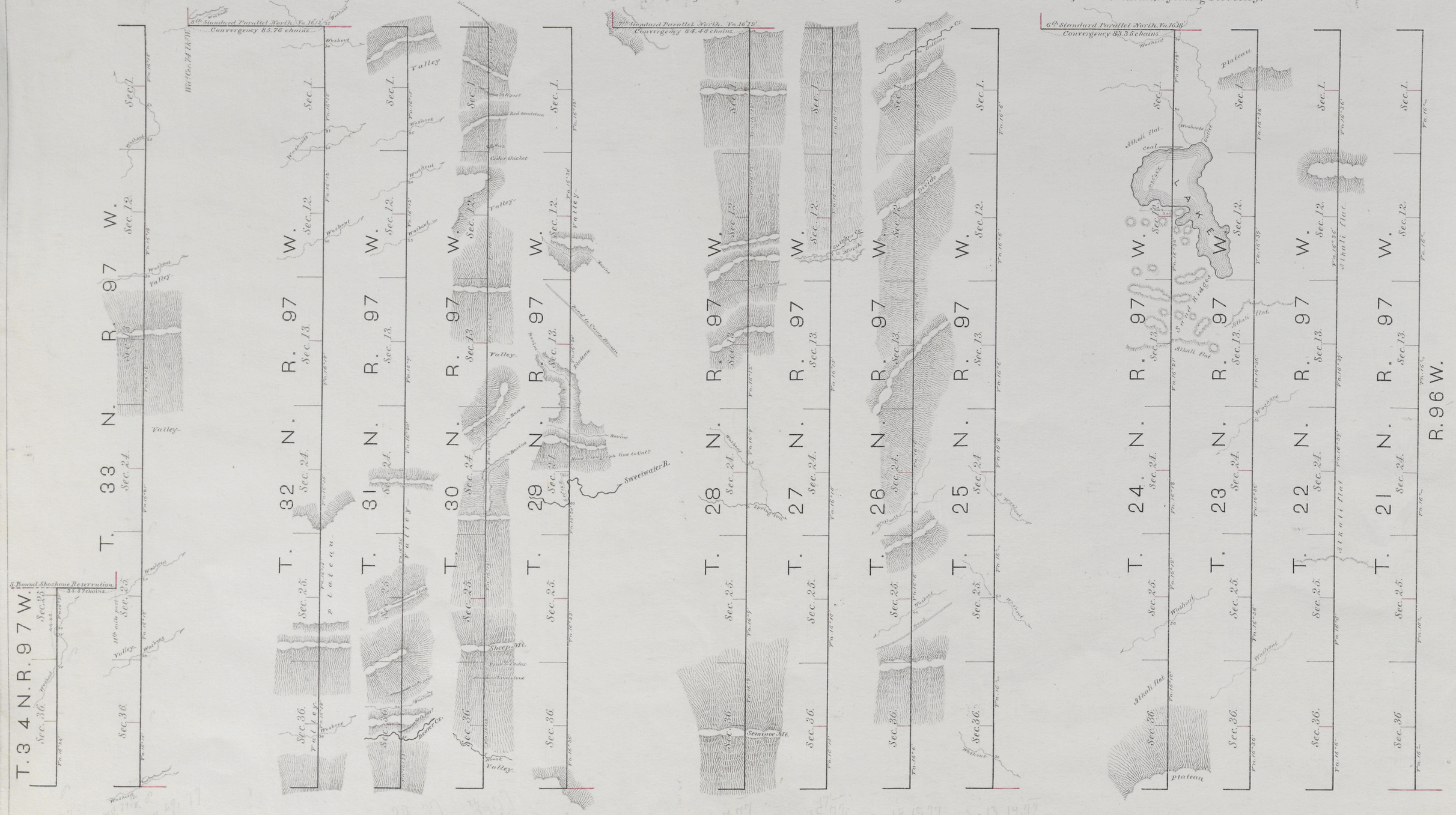

Surveys designated.	By whom surveyed.	Date of contract.	Amount of surveys.	When surveyed.
12th Guide Mer.d W.	Wm. B. Yerby.	April 2nd 1877.	79 . 44 . 43	May & June, 1877.
Convergency.	" " "	" " "	3 . 13 . 59	" " "
Connections.	" " "	" " "	35 . 57	" " "
		Total	83 . 13 . 59	

Scale 40 chains to an inch.

I hereby certify, that the above diagram, of the 12th Guide Meridian W. in T. 21 to 34 North, R. 96 & 97 West of the 6th Principal Meridian, in Wyoming Territory, is strictly conformable to the original field notes of the survey thereof, on file in this office, which have been examined and approved.

Edw. C. David
Surveyor General.

Surveyor General's Office,
Cheyenne, Wyo. July 26. 1877.

Magnetic variation East.