Click Here for Field Notes

1644

Township No. 33 North, Range No. 102 West of the 6th Principal Meridian

RETRACING SOUTH BOUNDARY SHOSHONE INDIAN RESERVATION.

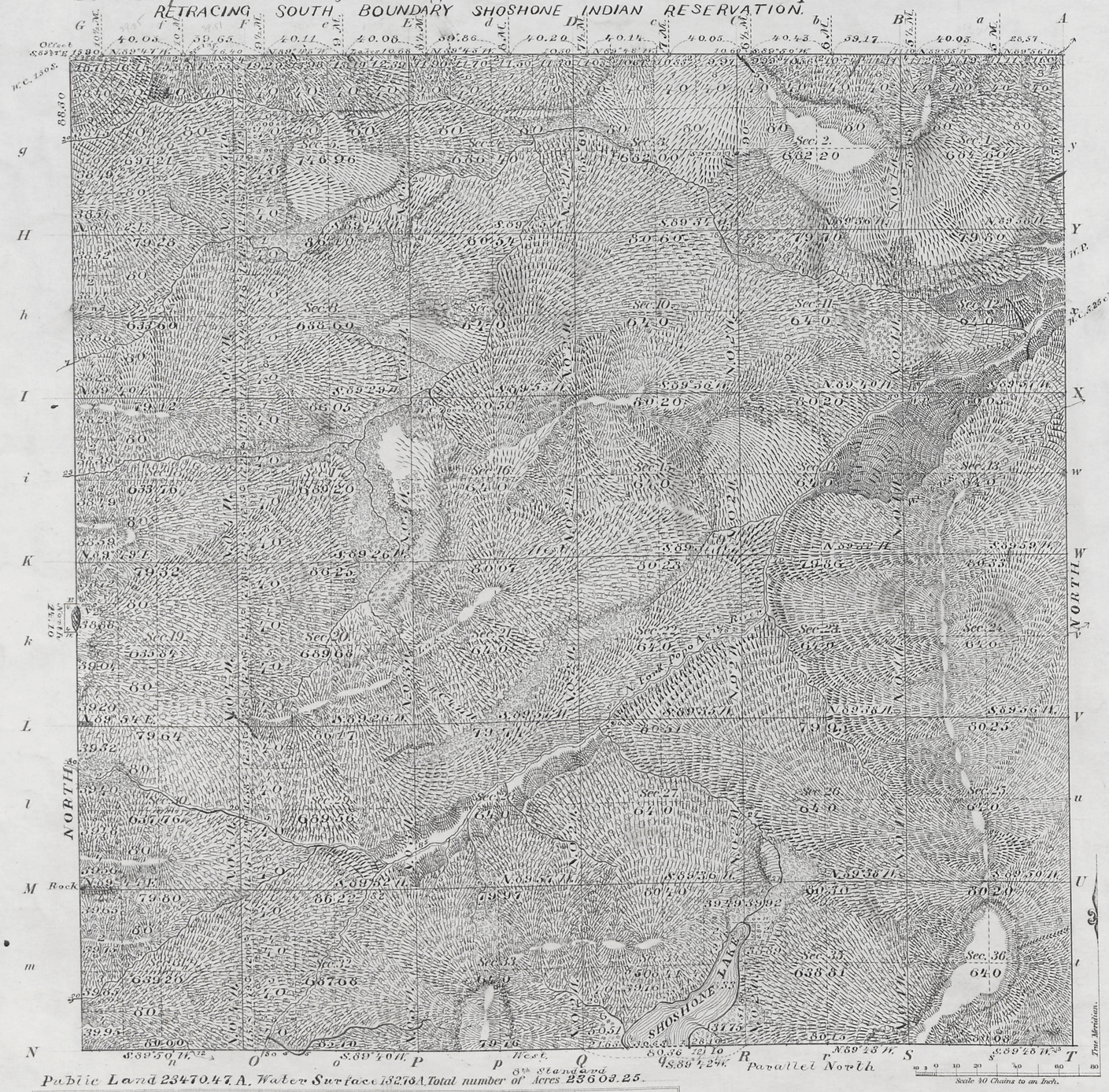

Meanders of								
Posts	Courses	Ch.s Lk.s	Posts	Courses	Ch.s Lk.s	Posts	Courses	Ch.s Lk.s

Latitude	42°46'N.
Longitude	108°59'W.
Mean mag. decl.	16°52'E.

Public Land 23470.47 A. Water Surface 132.78 A. Total number of Acres 23603.25.

Surveys Designated	By Whom Surveyed	Date of Contract No.	Date of Contract	Amount of Surveys M.	Ch.s	Lk.s	When Surveyed	Mean mag. decl.
East and West Township lines	Burleigh E. Bramel	261	May 22, 1896	12	13	80	June 17-24, 1896	
Subdivisions	"	"	"	60	61	23	" 27 July 16, "	
Retracing S. bdry. Ind. Res.	"	"	"	5	68	32	July 24-27 "	
Retracing 8th. Stnd. Parallel	"	"	"	6	6	5	" " - " "	
Connections	"	"	"		61	08	" 1-16 "	
Meanders	"	"	"	2	13	55	" 17, "	
S. Bdry Ind. Res.	J. W. Miller	G.L.O.	Oct. 2, 1874	3	4	70	Aug. 25, 1875	18°00'E.
Resurvey	R. M. Jones	"	June 19, 1885	6	4	47	" 24-26, 1885	16°47'E.
8th Stand. Paral.	"	225	Aug. 13, 1884	6	00	00	Sept. 27, 1884	16°56'E.

The above Map of Township No. 33 North, of Range No. 102 West of the 6th Principal Meridian, Wyoming, is strictly conformable to the field notes of the survey thereof on file in this Office, which have been examined and approved.

Surveyor General's Office.
Cheyenne Wyo. Aug. 2, 1897

John Charles Thompson
Sur.r Gen.l

2729

THE NORRIS PETERS CO., LITHO., WASHINGTON, D. C.

33-102

33
Indexed

Click Here for Field Notes

21

1641

TOWNSHIP EXTERIORS

Scale 1 inch to 160 chs.

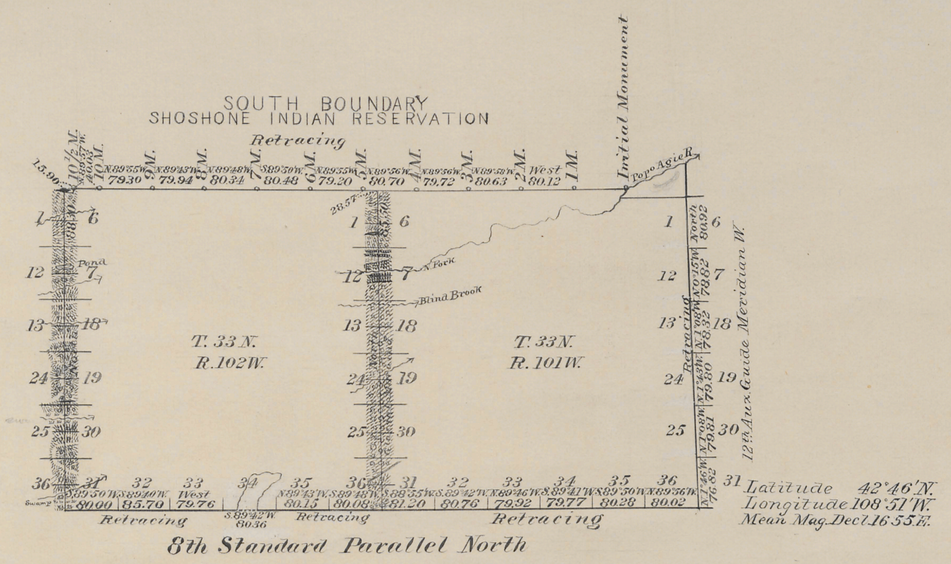

Table of Mileage

Lines Designated	Amount			When Surveyed
	Mls.	Chs.	Lks.	
Township lines	12	13	80	June 17-24, 1896
Connections		44	47	" 20-24, "

This Plat of the Retracing of the South Boundary of the Shoshone Indian Reservation from the 1st. to the 10½ M.P.; The 8th. Standard Parallel N., through Rgs. 101 and 102 W.; The West Boundary of T. 33 N., R. 100 W. and the survey of the West Boundaries of Tps. 33 N., Rgs. 101 and 102 West of the 6th. Principal Meridian Wyoming, is strictly conformable to the field notes of the survey thereof by Burleigh E. Bramel, U.S. Dep. Surv. under his contract No. 261, dated May 22, 1896, which have been examined, approved and filed in this office.

U.S. Surv. Gen'l's Office
Cheyenne Wyoming
August 2, 1897

John Charles Thompson
U.S. Surv. Gen'l.

2727

Click Here for Field Notes

4127

8TH STANDARD PARALLEL NORTH.

Along South Boundary of Townships 33 North, Ranges 101 & 102 West of the 6th P.M.,

Wyoming Territory.

Magnetic Variation East. Scale 3 miles to 1 inch.

T. 33 N. R. 101 W.

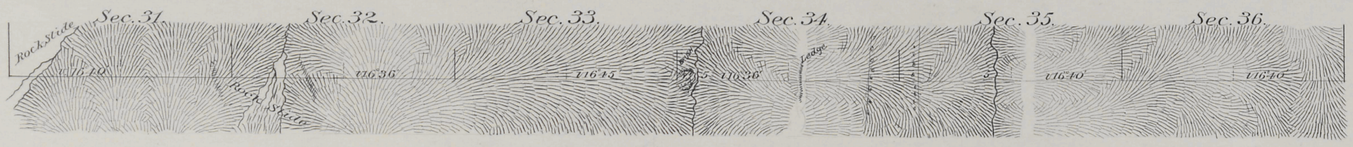

T. 33 N. R. 102 W.

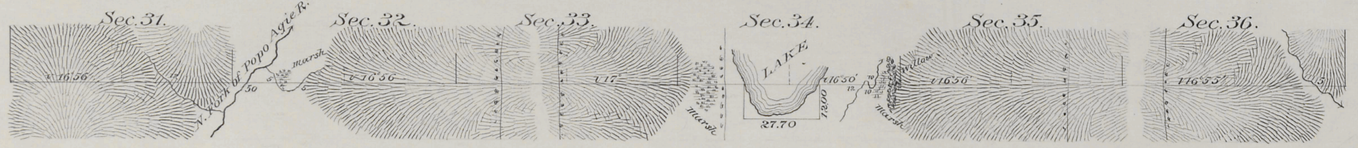

All Augmented Rates.

Surveys Designated	By Whom Surveyed	Date of Contract	Amount of Surveys Mls	Chs	Lks	When Surveyed
8th Stand. Par. N.	R. M. Jones	Aug 13th 1884	12	0	0	Sept. 26 & 27, 1884

I hereby certify that the above diagram of the 8th Standard Parallel North, along the South boundary of Townships 33 North, Ranges 101 & 102 West of the 6th Principal Meridian Wyoming Terr., is strictly conformable to the field notes of the survey thereof on file in this office, which have been examined and approved.

Surveyor Generals Office
Cheyenne Wyoming
February 25th 1885

Thos. H. Meldrum Sur. Genl.

2382

S. I. N. I.

3.

accession no. 4970

A PART OF THE SOUTH BOUNDARY
of the
WIND RIVER OR SHOSHONE INDIAN RESERVATION

Scale 40 chs to 1 inch. Magnetic Var. East.

office

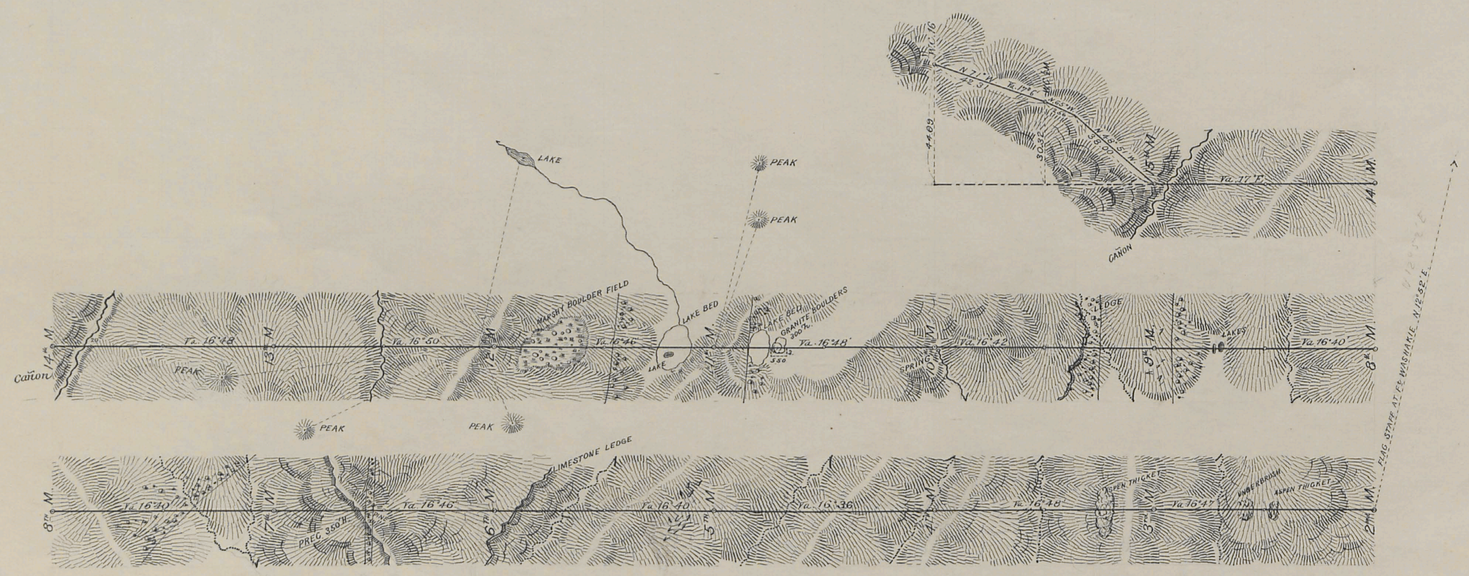

Surveys Designated	By Whom Surveyed	Date of Contract.	Amount of Surveys. mls	chs	lks	When Surveyed.
South Bdy Wind River or Shoshone Indian Res.	Robert M. Jones	June 19th 1885	14	0	0	Aug. 20-28th 1885

I hereby certify that the above diagram of a portion of the South Boundary of the Wind River or Shoshone Indian Reservation, is strictly conformable to the field notes of the survey thereof on file in this office, which have been examined and approved.

Surveyor General's Office,
Cheyenne Wyoming Nov. 11th 1885

John W. Meldrum
Sur. Genl.

3

DIAGRAM

Showing Triangulations to connect the South and West Boundaries of the

WIND RIVER OR SHOSHONE INDIAN RESERVATION.

Surveyed by Robert M. Jones
U.S. Deputy Surveyor.
Under Contract Dated June 19th 1885
Survey Commenced, Aug. 20th 1885
Survey Completed, Aug. 28th 1885
Base lines for triangulation 1mile 78chs 60lks

Scale 80chs to 1 inch.

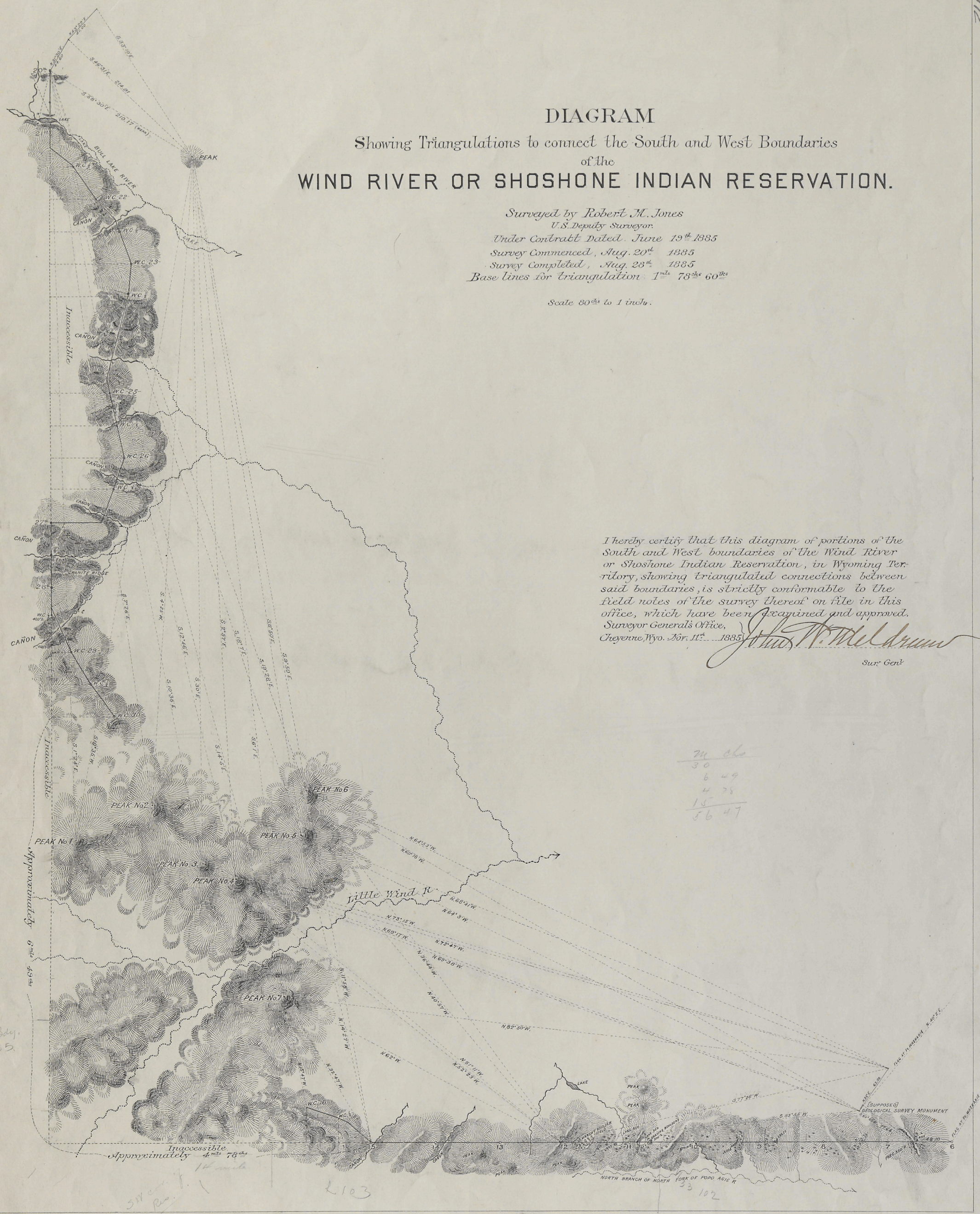

I hereby certify that this diagram of portions of the South and West boundaries of the Wind River or Shoshone Indian Reservation, in Wyoming Territory, showing triangulated connections between said boundaries, is strictly conformable to the field notes of the survey thereof on file in this office, which have been examined and approved.

Surveyor General's Office,
Cheyenne, Wyo. Nov. 11th 1885

John W. Mc Donald
Surr. Genl.