32

30

Click Here for Field Notes

4562

Township No. 33 North Range No. 91 West of the 6th Principal Meridian

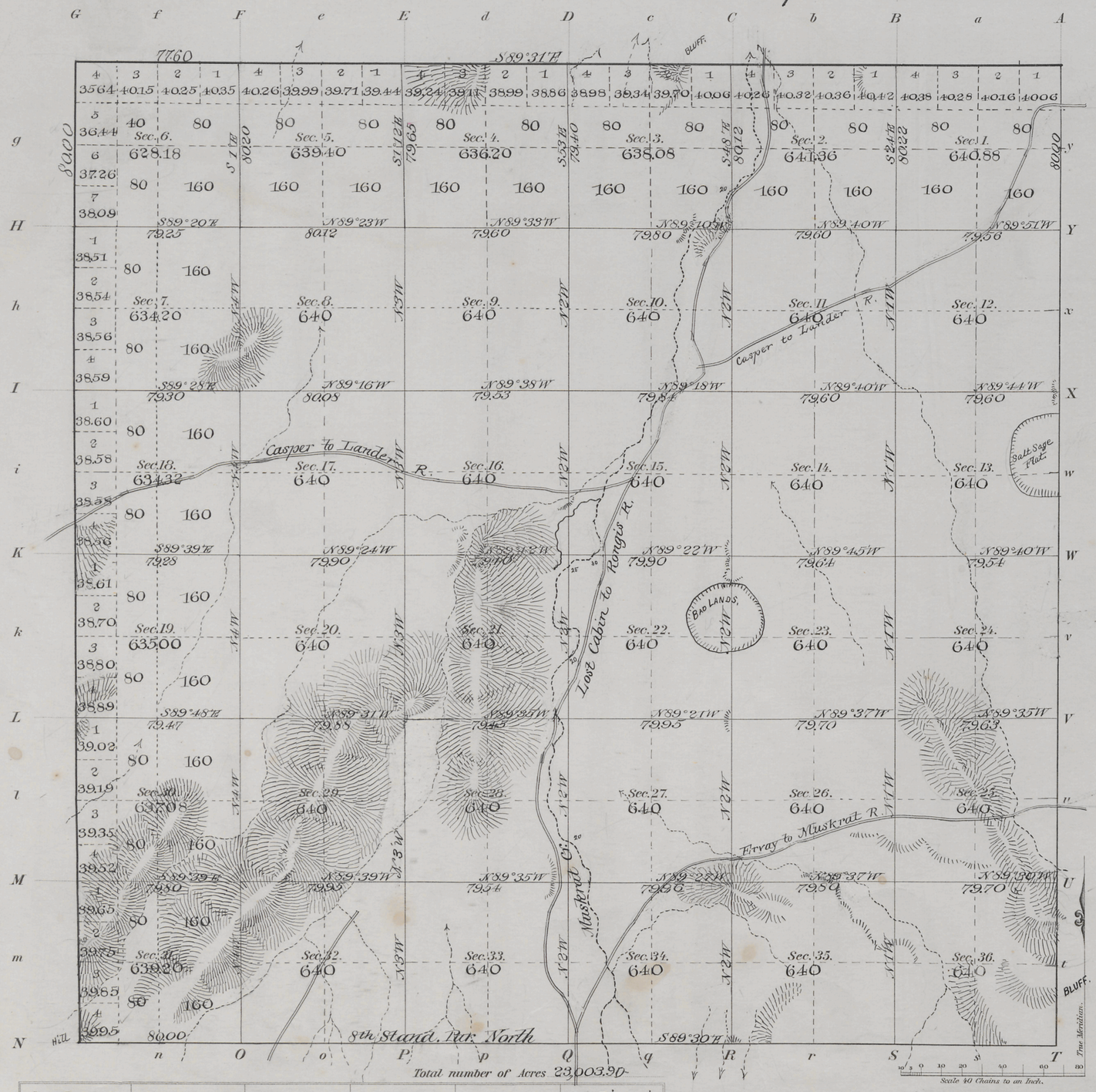

Total number of Acres 23,003.90

Surveys Designated	By Whom Surveyed	Date of Contract	Amount of Surveys M.	Ch.s	Lk.s	When Surveyed	Magnetic Dec'n
Township lines							
Subdivisions	Coleman & Gilcrest	Sept 2, 1892	59	69	96	May 6-12, 1893	16° 35' East.

The above Map of Township No. 33 North of Range No. 91 West of the 6th Principal Meridian, Wyoming, is strictly conformable to the field notes of the survey thereof on file in this Office, which have been examined and approved.

Surveyor Generals Office
Cheyenne Wyo Oct 18th 1893

Wm N. Richards
Sur. Gen.l

Meanders of

Posts	Courses	Ch.s Lk.s	Posts	Courses	Ch.s Lk.s	Posts	Courses	Ch.s Lk.s

See Juice 1949 for data on Secs 1-2-11-12

All subdivision lines at minimum rates 59 mls 69 chs 96 lks

2655

33 - 91

Click Here for Field Notes

Retracement Notes, All or Part

4586

32

54

EXTERIOR LINES

Scale 1 inch = 2 Miles

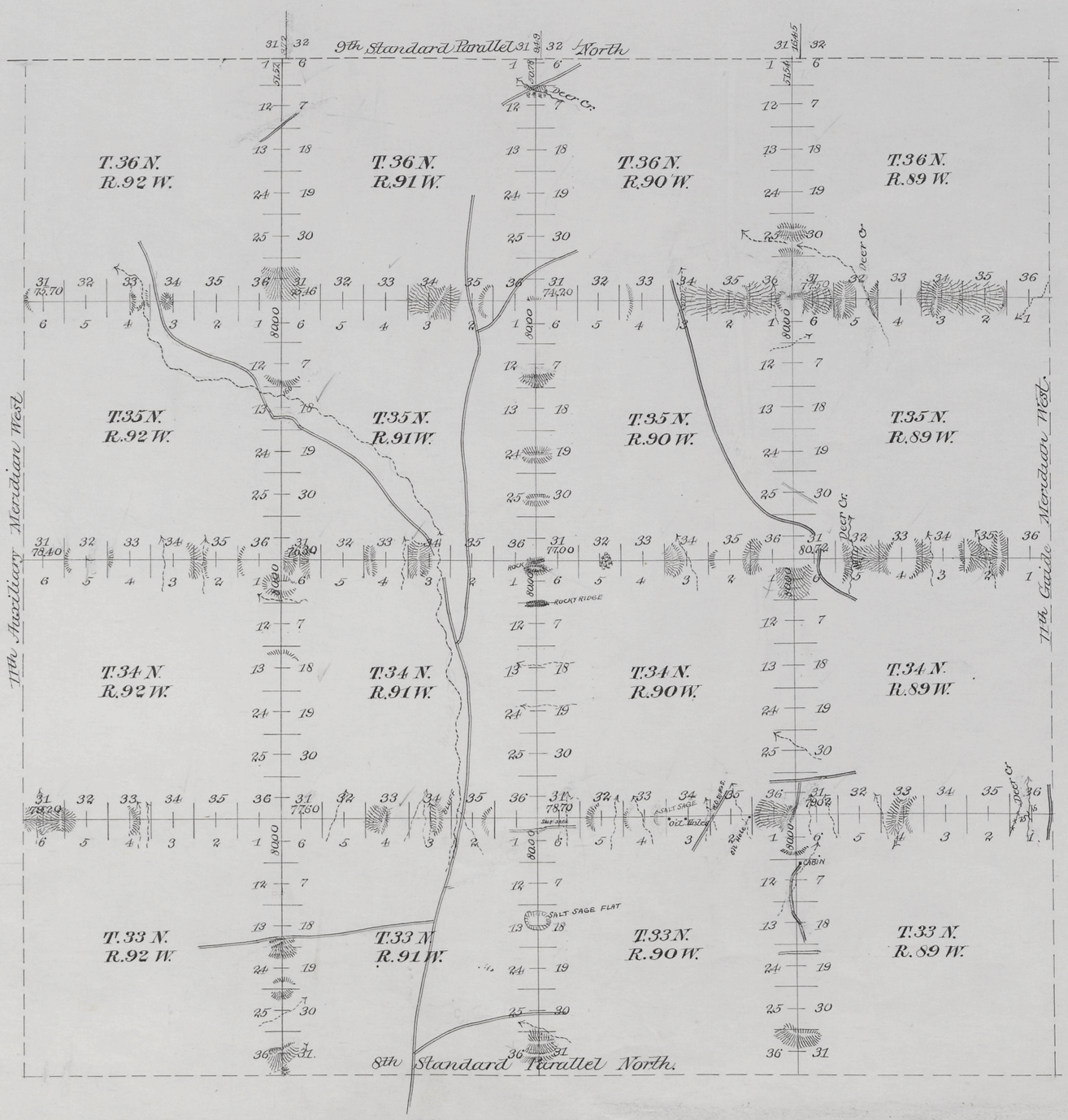

Township lines at intermediate rates 1 mls 25 chs 00 lks
" " " minimum " 141" 18" 64"

Surveys Designated	By Whom Surveyed	Date of Contract	Amount of Surveys M	Chs	Links	When Surveyed	Magnetic Declination
Exterior Lines	Coleman & Gilcrest	Sept. 2, 1892	142	43	64	April 20 June 6-93	16°30' - 16°48' E

2679

The above diagram of the Exterior Lines of Townships 33, 34, 35 and 36 North, of Ranges 89, 90, 91 and 92 West of the 6th Principal Meridian Wyoming, is strictly conformable to the field notes of the survey thereof on file in this office which have been examined and approved.

Surveyor General's Office
Cheyenne Wyo. Oct 18th 1893

Wm N. Richards
Surveyor General.

	Extreme Minimum	Intermediate
33-92	11 - 79.20	
34-92	11 - 78.40	
35-92	11 - 75.70	
36-92	5 - 51.52	
33-91	11 - 77.60	
34-91	11 - 76.30	
35-91	11 - 75.46	
36-91	5 - 50.78	
33-90	11 - 78.70	
34-90	11 - 77.00	
35-90	11 - 74.20	
36-90	5 - 51.54	
33-89	5 - 47.02	0 - 32.00
34-89	5 - 7.72	0 - 73.00
35-89	5 - 77.50	
36-89		

(19)

Indexed

1911

Click Here for Field Notes

Retracement Notes, All or Part

53

8TH. STANDARD PARALLEL NORTH

From the 11th Guide Mer.dn West to the 11th Auxiliary Mer.dn West between Tps. 32 & 33 N., Ranges 89 to 92 inclusive West of the 6th Principal Meridian, Wyoming Territory -

Course N. 89°54' W.

Scale 40 chains to an inch -



Magnetic Variation East

Surveys designated.	By whom surveyed	Date of Contract	Amount of Surveys			When surveyed.
			mls	chs	lks	
8th Stand. Par.l North	John L. Propst.	July 14th 1882	24	01	46	Aug.t 30th to Sept. 5th, 1882.

I hereby certify that the above diagram of the 8th Standard Parallel North, from the 11th Guide Meridian West to the 11th Auxiliary Mer.dn West, between Townships 32 & 33 N. in Ranges 89 to 92 W. inclusive is strictly conformable to the field notes of the survey thereof on file in this office, which have been examined and approved

Surveyor-General's Office

Cheyenne Wyo. April 11th 1883.

Edw. C. David

Surveyor-General.

1406