Click Here for Field Notes

accession no 1570

TOWNSHIP No. 33 NORTH, RANGE No. 93 WEST of the 6th Principal MERIDIAN.

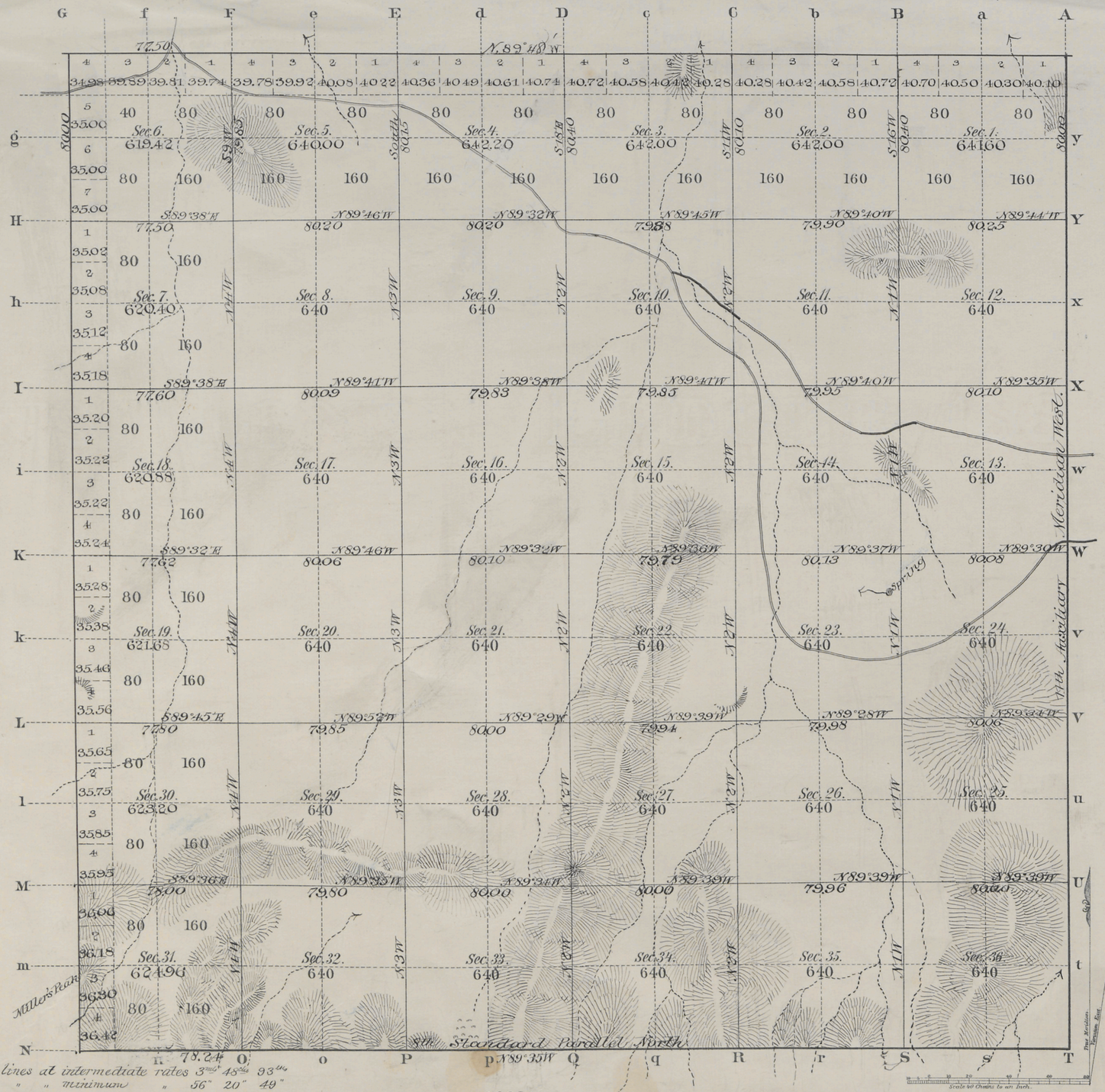

Subdivision lines at intermediate rates 3mls 48chs 93lks
" " " minimum " 56" 20" 49"

Total number of Acres. 22,938.34

Surveys Designated	By Whom Surveyed	Date of Contract	Amount of Surveys Mls Chs Lks	When Surveyed	Magnetic Declination
Township lines Subdivisions Connections	Coleman & Gilcrest	Sept 2, 1892	59 69 42	Sept 28 Oct 4, '92	16°45' East.

The above Map of Township No. 33 North Range No. 93 West of the Sixth Principal Meridian Wyoming Territory is strictly conformable to the field notes of the survey thereof on file in this Office, which have been examined and approved

Surveyor General's Office,
Cheyenne, Wyoming
June 8th 1893

Wm A. Richards
Sur. Genl.

A. GAST & CO.- ST. LOUIS & N.Y.

2663

33 - 93

Click Here for Field Notes

Indexed

Original

EXTERIOR LINES.

Scale 2 miles to 1 inch. Magnetic Variation East.

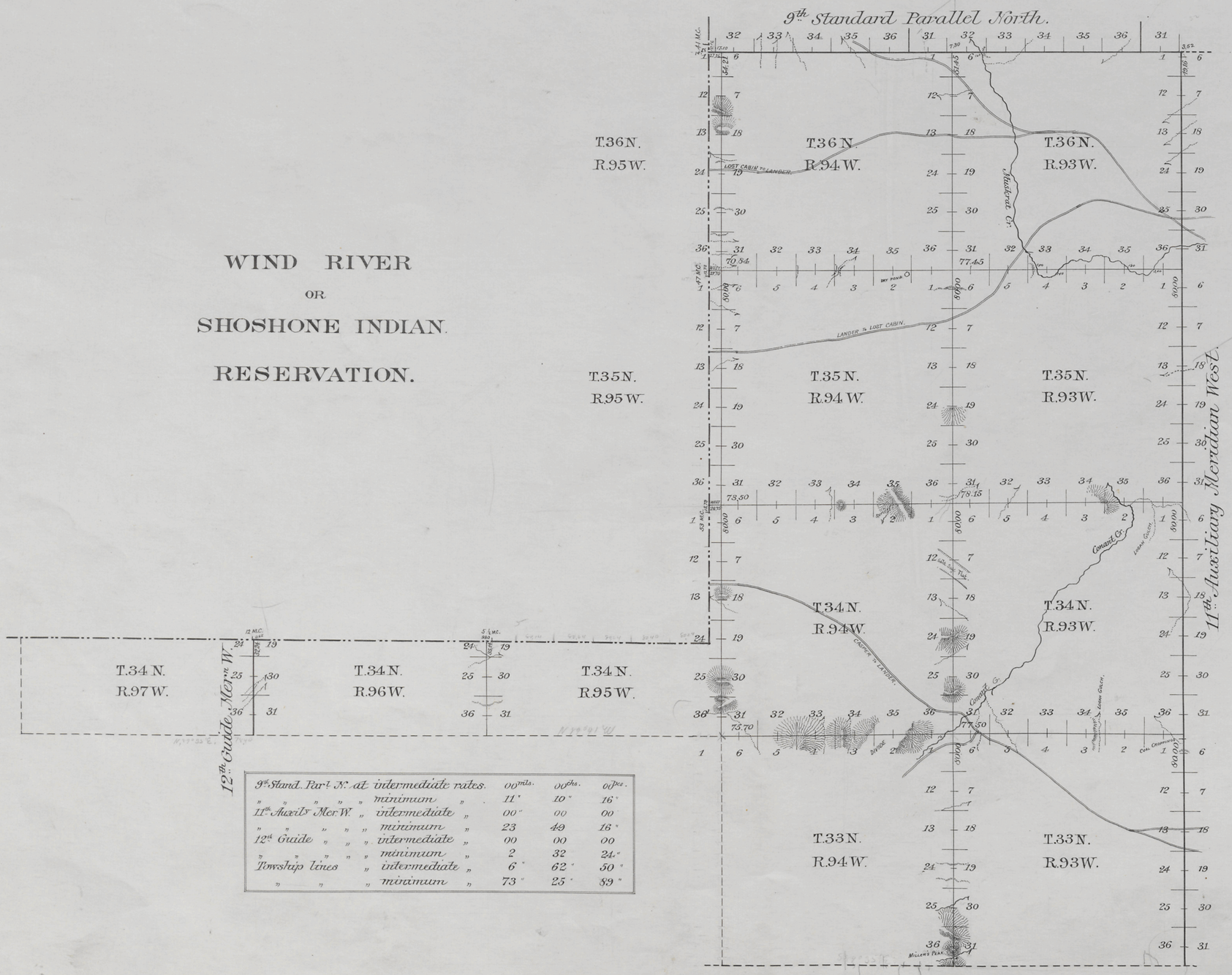

9th Stand. Par.l N. at intermediate rates.	00 mls.	00 chs.	00 lks.
" " " " " minimum "	11 "	10 "	16 "
11th Auxily Mer. W. " intermediate "	00 "	00	00
" " " " " minimum "	23	49	16 "
12th Guide " " " intermediate "	00	00	00
" " " " " minimum "	2	32	24 "
Township lines " intermediate "	6 "	62 "	50 "
" " " minimum "	73 "	25 "	89 "

Surveys Designated.	By Whom Surveyed.	Date of Contract.	Amount of Surveys. Mls.	Chs.	Lks.	When Surveyed.	Magnetic Declination.
9th Stand. Par.l N.	Coleman & Gilcrest	Sep.t 2, 1892.	11	10	16	Oct. 11-12, 1892	16° 55' East.
11th Auxily Mer. W.	" " "	" " "	23	49	16	Sep.t 25-26, "	16° 45' "
12th Guide Mer. W.	" " "	" " "	2	32	24	Sep.t 19, "	16° 47' "
Township Lines.	" " "	" " "	80	08	39	Sep. 30-Oct. 24, 1892	16° 47'-17° 00' East.

The above diagram of the Exterior lines of Townships 33, 34, 35 and 36 North, Ranges 93 and 94 West, fractional Townships 34, 35 and 36 North, Range 95 West and fractional Townships 34 North, Ranges 96 and 97 West of the 6th Principal Meridian, Wyoming, is strictly conformable to the field notes of survey thereof on file in this office, which have been examined and approved.

U.S. Surveyor General's Office,
Cheyenne, Wyoming,
June 8th 1893.

Wm A. Richards
U.S. Surveyor General.

2676

Click Here for Field Notes

Retracement Notes, All or Part

(19)

Indexed

1873

18

8TH STANDARD PARALLEL NORTH

from the 11th Auxiliary Meridian West to the 12th Guide Mer. West, bet. Tps 82 & 88 N. in Ranges 93 to 95 incl. W, of the 6th Prin^l Mer. Wyo Ter.

S. 89° 58' E.

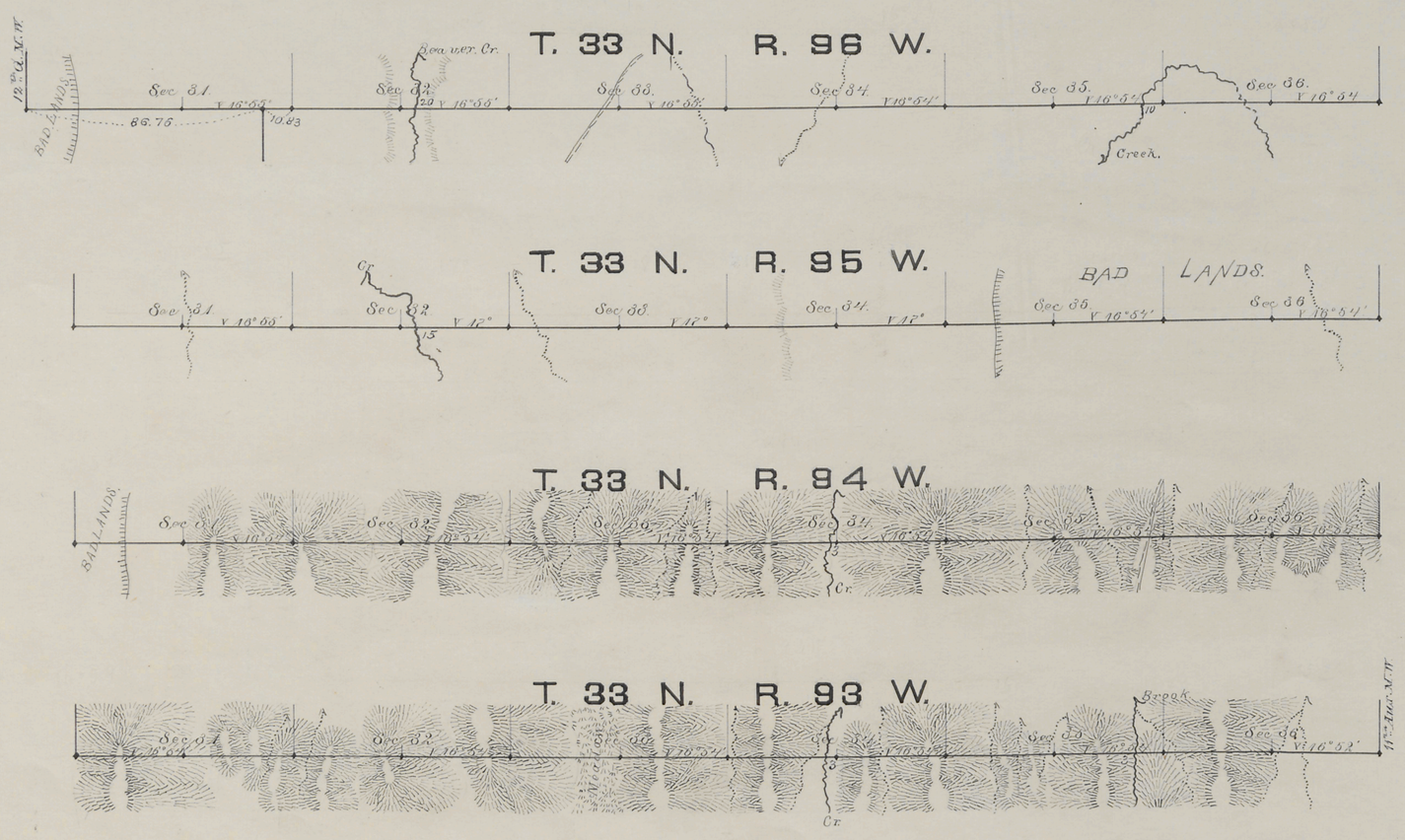

Aug. 15, 1882

Aug. 15, 82

Aug. 16, 1882

Aug 16, 82

Scale 40 chain to an inch.

Magnetic Variation East.

Surveys Designated	By whom surveyed	Date of Contract	Amount of Surveys mls.	chs.	lks.	When Surveyed:
8th Stand Par^l North	Wilbur C. Sampson	May 24th 1882	24	17	59	Aug 15 & 16 1882.

I hereby certify that the above diagram of the 8th Standard Parallel North from the 11th Auxiliary Merid. W. to the 12th Guide Merid. W, between Tps. 82 & 88 in Ranges 93 to 96 incl. W, to the 6th Princ^pl Meridian Wyoming Terr, is strictly conformable to the field notes of the survey thereof on file in this Office: Which have been examined and approved.

Surveyor Generals Office:
Cheyenne Wyoming.
April 2nd 1883

Edw. C. David
Surveyor General.

1371