Click Here for Field Notes

Click Here for USCGS Notes

Acces. 6429

ORIGINAL

# TOWNSHIP № 33 NORTH, RANGE № 95 WEST OF THE SIXTH PRINCIPAL MERIDIAN, WYOMING.

## DEPENDENT RESURVEY

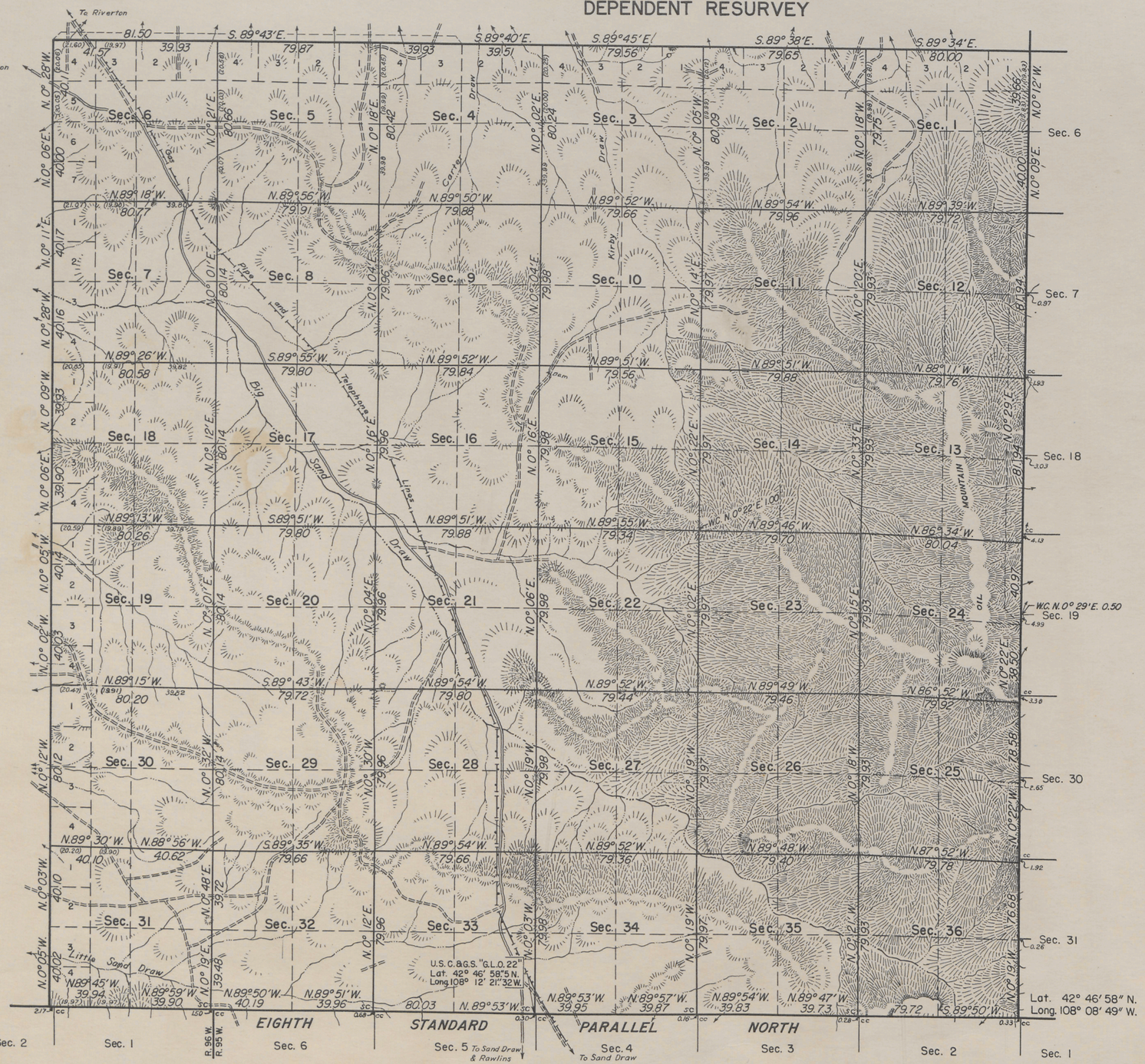


This plat of the survey of Township No. 33 North, Range No. 95 West, delineates a retracement and reestablishment of the lines of the original survey as shown upon the plat approved May 11, 1883, in their true original position according to the best available evidence of the position of the original corners; all differences between the measurements shown on the original plat and those derived in the retracement have been distributed proportionally between accepted corners in accordance with surveying rules; reference will be made to the original plat for the showing of the areas and more detailed descriptions of the various smaller subdivisions.

Survey authorized by Commissioner's letter "E" dated August 18, 1939.

Area resurveyed: 23,085.76 acres.

| LINES DESIGNATED | BY WHOM SURVEYED | GROUP No. | DATE OF SPECIAL INSTRUCTIONS | WHEN SURVEYED | |
|---|---|---|---|---|---|
| | | | | BEGUN | COMPLETED |
| South Boundary | C. W. Atherly | 117 | April 15; June 6, 1931 | May 22, 1931 | July 10, 1931 |
| East Boundary | Otis Gaylord | 149 | September 21, 1936 | September 28, 1936 | October 10, 1936 |
| N. & W. Boundaries Subdivisional | Marvin J. Lytle | 207 | May 5, 1945 | July 4, 1945 | August 3, 1945 |

HMB

UNITED STATES DEPARTMENT OF THE INTERIOR
BUREAU OF LAND MANAGEMENT

Denver, Colorado, December 27, 1946.

The above plat of Township No. 33 North, Range No. 95 West, of the Sixth Principal Meridian, Wyoming, is strictly conformable to the field notes of the survey thereof which have been examined and approved.

Acting Chief Cadastral Engineer

Washington, D.C., August 5, 1947

The survey represented by this plat having been correctly executed in accordance with the requirements of law and the regulations of this office, is hereby accepted.

Assistant Director

1466-A

Received at Pub. Surv. Office April 30, 1948

33-95

(20)

Click Here for Field Notes

2017

24

# TOWNSHIP No. 33 NORTH, RANGE No. 95 WEST of the 6TH Principal MERIDIAN.

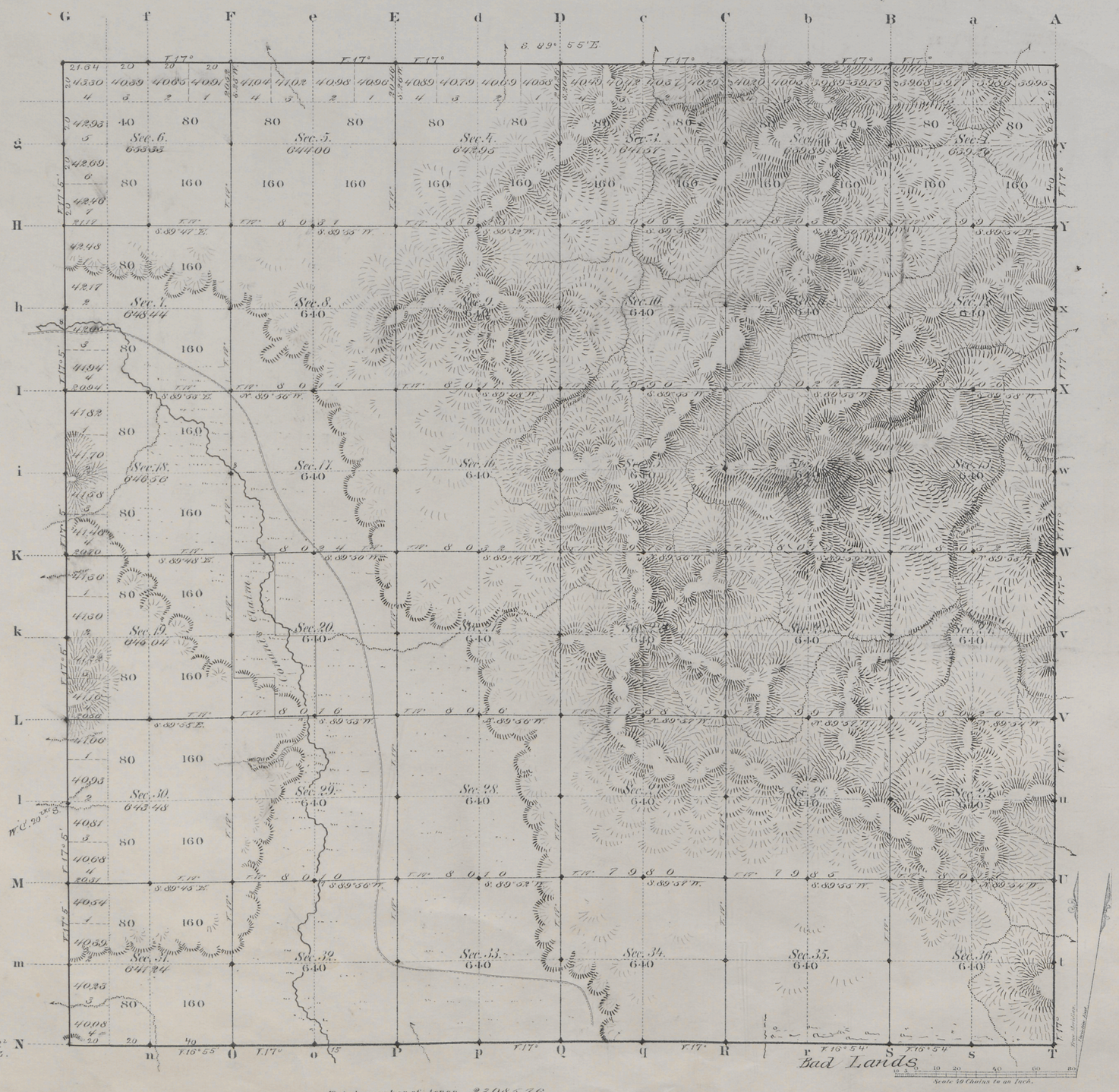


Total number of Acres. 23085.76

| | Surveys Designated | By Whom Surveyed | Date of Contract | Amount of Surveys Mi. | Ch. | Lks. | When Surveyed | Magnetic Declination |
|---|---|---|---|---|---|---|---|---|
| W.E. x N. | Township lines | Charles W. Brown | June 29, 1882 | 18 | 01 | 64 | Sept. 3/4, 1882 | 17° 2' East |
| | Subdivisions | " " " | " " " | 60 | 7 | 53 | Sept. 5-13, 1882 | 17° " |
| | Connections | | | | | | | |
| | 8th Stand. P.N | Wilbur C. Sampson | May 24, 1882 | 6 | 00 | 00 | Aug. 15, 1882 | |

The above Map of Township No. 33 North Range No. 95 West of the Sixth Principal Meridian Wyoming Territory is strictly conformable to the field notes of the survey thereof on file in this Office, which have been examined and approved

Surveyor General's Office,
Cheyenne Wyoming
May 4th 1883

Edw. C. David
Sur. Gen.l

1466

A. Gast & Co. St. Louis Mo.

33-95

(20)
Indexed

Click Here for Field Notes

2019

27

# EXTERIOR LINES.

*Scale 3 miles to 1 inch.*

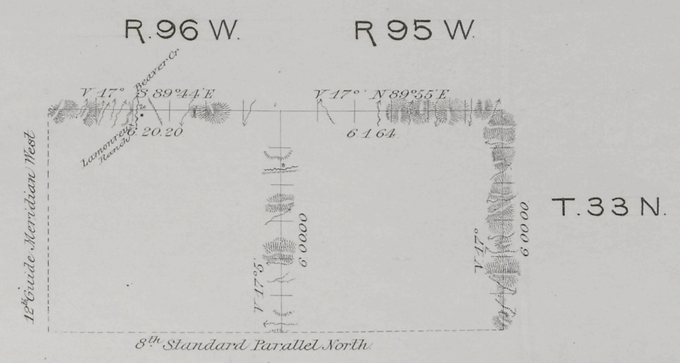


*Fractional Township 34 North, Range 101 West 6th P.M.*

*Scale 40 Chains to 1 inch.*

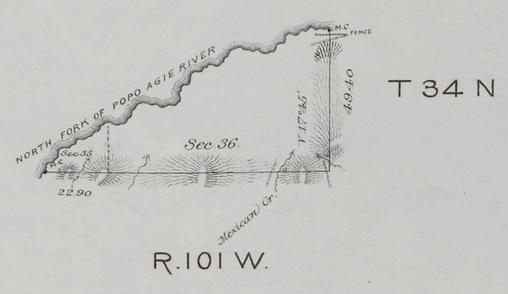


| Surveys designated | By whom surveyed | Date of Contract | Amount of surveys Mls | Chs | Lks | When surv^d | Mag Declin^n |
|---|---|---|---|---|---|---|---|
| Ex^l lines Ts 33 N R 95 & 96 | Chas W. Brown | June 29 1882 | 24 | 21 | 84 | Sept 3 4 1882 | 17° E. |
| " T 34 N R 101 W | " " | " " | 1 | 72 | 30 | Oct 12 1882 | 17° 45 E |

I hereby certify that the above diagrams of the Exterior lines of Townships No 33 North Ranges 95 & 96, of the line between Ranges 100 & 101 in Fractional Township 34 North and of the line between Fractional Townships 33 & 34 North Range 101 West of the Sixth Principal Meridian Wyoming Territory are strictly conformable to the field notes of the survey thereof on file in this office which have been examined and approved.

Surveyor General's Office
Cheyenne, Wyo. May 11th 1883

Edw. C. Dawes
" Surveyor General.

1468

Click Here for Field Notes
Retracement Notes, All or Part

(19) Indexed

1873

18

# 8TH STANDARD PARALLEL NORTH

from the 11th Auxiliary Meridian West to the 12th Guide Mer. West, bet. Tps 32 & 33 N. in Ranges 93 to 95 incl. W. of the 6th Prin. Mer. Wyo Ter.

S. 89° 58' E.

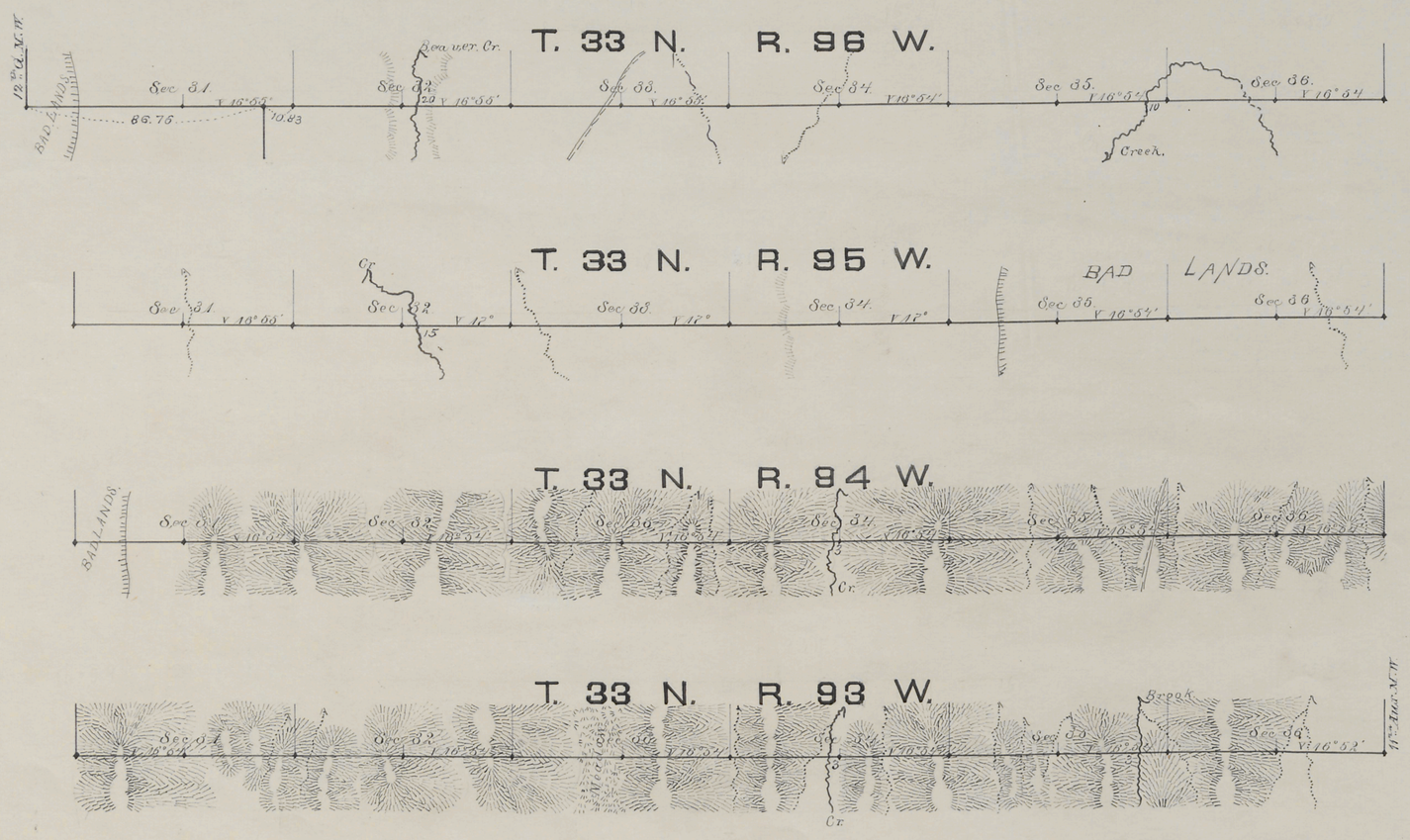


Aug. 15, 1882

Aug. 15, 82

Aug. 16, 1882

Aug 16, 82

Scale 40 chain to an inch.

Magnetic Variation East.

| Surveys Designated | By whom surveyed | Date of Contract | Amount of Surveys mls. | chs. | lks. | When Surveyed: |
|---|---|---|---|---|---|---|
| 8th Stand Parl North | Wilbur C. Sampson | May 24th 1882 | 24 | 17 | 59 | Aug 15 & 16 1882 |

I hereby certify that the above diagram of the 8th Standard Parallel North from the 11th Auxiliary Merid. W. to the 12th Guide Merid. W. between Tps. 32 & 33 in Ranges 93 to 96 incl. W. to the 6th Princpl Meridian Wyoming Terr. is strictly conformable to the field notes of the survey thereof on file in this Office. Which have been examined and approved.

Surveyor Generals Office:
Cheyenne Wyoming.
April 2nd 1883

Edw. C. David
Surveyor General.

1371