P.K. 25.A
Ex. F.S.M.
O.R.

2014

Supplemental Diagram
of
Sec. 35, Tp. 34 N., R. 100 W., 6th P.M.,
WYOMING.

Showing amended lotting to conform to record of disposal.

Scale, 20 chs. to an inch.

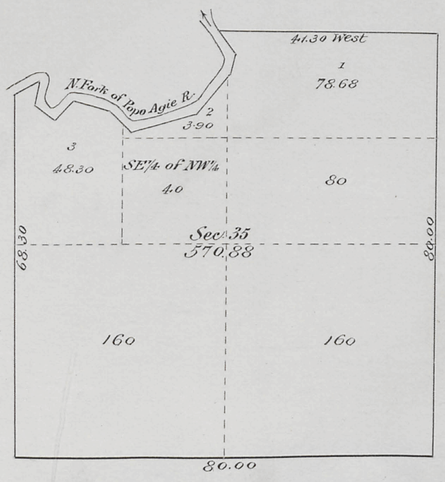

A.W.B.

Department of the Interior,
General Land Office,
Washington, D.C., May 14, 1907,

I hereby certify that the above is a diagram of the subdivisions made in accordance with Section 2219 U.S. Revised Statutes viz: Sec. 35, Tp. 34 N., R. 100 W., 6th P.M., Wyoming, and is strictly conformable to the field notes of survey on file in this office.

R. A. Ballinger
Commissioner.

1463 A

34-100

Click Here for Field Notes

(20)

accession no 2013

25

See 25A

TOWNSHIP Nº 34 NORTH. RANGE Nº 100 WEST of the 6TH Principal MERIDIAN.



Total number of Acres. 5110.55

Surveys Designated	By Whom Surveyed	Date of Contract	Amount of Surveys Mls	Chs	Lks	When Surveyed	Magnetic Declination
W Township line	Charles W. Brown	June 29, 1882		49	40	Oct. 12, 1882	17° 45' East
Subdivisions	" " " " " "		12	18	29	Oct. 8-10, 1882	17° 50' " "
Connections							
Meanders	Charles W. Brown	June 29, 1882	7	63	21	Oct. 8-19, 1882	
E. & S. Tr. lines	Wm. B. Verby	April 2, 1877	7	27	61	Aug. 13, Sept. 4, 1877	

Meanders of N. Fork of Powder River			Meanders of N. Fork of Powder River		
Posts	Courses	Chs. Lks	Posts	Courses	Chs. Lks
Right Bank			Sec. 27 Cont'd		
Sec. 31.				S. 26½° E.	12.00
1	N. 45¼° E.	3.00		N. 55¼° E.	3.00
	N. 5¼° W.	19.00		S. 70½° E.	14.25
	North	6.50	6	S. 85° E.	5.00
2	N. 82½° E.	6.60			
				Sec. 34	
Sec. 30			6-7	S. 29¾° E.	13.40
2	N. 46¾° E.	2.50			
	N. 20½° E.	24.00		Sec. 35	
	N. 75¾° E.	18.90	7	N. 82½° E.	4.50
	S. 81½° E.	10.00		S. 18¼° W.	4.00
	N. 67¼° E.	24.00		S. 52½° E.	4.70
3	N. 85½° E.	12.65		N. 70° E.	4.80
				S. 86¾° E.	5.60
Sec. 29				S. 40¼° E.	7.40
3	N. 74½° E.	3.50		N. 66¼° E.	12.00
	N. 61¼° E.	5.00		N. 49½° E.	9.80
	N. 86¾° E.	16.00		N. 17° E.	6.90
	N. 85° E.	4.80	8	N. 54° W.	5.00
	N. 6½° E.	4.60			
	N. 88½° E.	8.00		Sec. 26	
	N. 87° E.	10.00	8	N. 76° E.	8.00
	N. 6° E.	8.70		N. 68½° E.	8.00
	S. 54¾° E.	3.80		N. 53½° E.	9.50
	N. 57° E.	3.70		N. 10° E.	4.00
4	S. 77½° E.	19.65		N. 34½° W.	8.50
				N. 58¼° E.	16.00
Sec. 28				N. 29¾° E.	10.00
4	S. 67¾° E.	3.00	9	N. 38¼° E.	9.15
	S. 70¾° E.	16.00			
	S. 62° E.	4.50		Sec. 25	
	N. 87° E.	22.00	9	S. 29¾° E.	4.50
	S. 52° E.	10.00		S. 86¼° E.	19.50
	N. 89¼° E.	14.00		S. 65¼° E.	20.00
	S. 83° E.	12.00		N. 70½° E.	7.50
5	N. 72¾° E.	2.35		S. 74¼° E.	12.00
				N. 59½° E.	8.90
Sec. 27			10	S. 60¾° E.	15.30
5	S. 56½° E.	2.00			
	S. 89¾° E.	16.00	Total Meanders		
	S. 52¼° E.	18.00	7 Mls. 63 Chs. 21 Lks.		
	S. 71° E.	16.00			

The above Map of Township Nº 34 North Range Nº 100 West of the Sixth Principal Meridian Wyoming Territory is strictly conformable to the field notes of the survey thereof on file in this Office, which have been examined and approved.

Surveyor Generals Office,
Cheyenne Wyoming
May 11th 1883

Edw. C. Davis
Dpty. Surv. Gen.l

1463

A. Gast & Co. St. Louis Mo.

34-100

Click Here for Field Notes

(20)
Indexed
2019

27

EXTERIOR LINES.

Scale 3 miles to 1 inch.

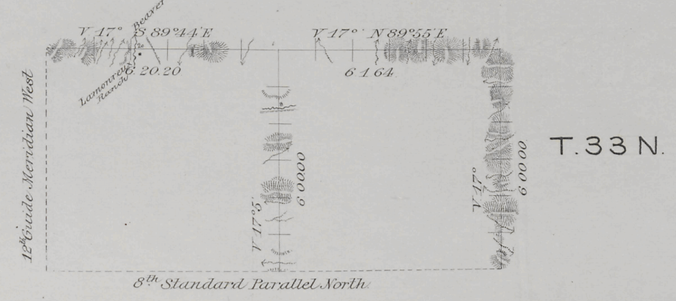

Fractional Township 34 North, Range 101 West 6th P.M.

Scale 40 Chains to 1 inch.

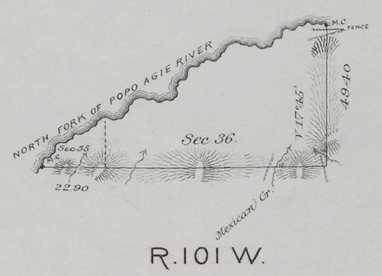

Surveys designated	By whom surveyed	Date of Contract	Amount of surveys Ms	Chs	Lks	When surv^{d}	Mag Declin^{n}
Ex^{l} lines Ts 33 N R 95 & 96	Chas W. Brown	June 29 1882	24	21	84	Sept 3 4 1882	17° E.
" T 34 N R 101 W	" "	" "	1	72	30	Oct 12 1882	17°45 E

I hereby certify that the above diagrams of the Exterior lines of Townships No 33 North Ranges 95 & 96, of the line between Ranges 100 & 101 in Fractional Township 34 North and of the line between Fractional Townships 33 & 34 North Range 101 West of the Sixth Principal Meridian Wyoming Territory are strictly conformable to the field notes of the survey thereof on file in this office which have been examined and approved.

Surveyor General's Office
Cheyenne, Wyo. May 11th 1883

Edw. C. David
" Surveyor General.

1468