Click Here for Field Notes

2018

TOWNSHIP No. 34 NORTH, RANGE No. 101 WEST of the 6TH Principal MERIDIAN.

Meanders of N. Fork of Popo Agie River.		
Posts	Courses	Chs. Lks.
Right Bank		
Sec. 35		
1	N. 58½° E.	10.00
	N. 12½° E.	13.65
	N. 60¼° E.	10.00
2	N. 79° E.	3.00
Sec. 36		
2	S. 87° E.	5.50
	N. 72° E.	32.25
	S. 87° E.	10.00
	N. 59¾° E.	10.00
	S. 73½° E.	12.00
	N. 69° 45' E.	6.20
	N. 28¾° E.	8.00
	N. 38¼° E.	3.00
3	N. 28½° E.	2.94
Total Meanders		
1 mi.	47 chs.	54 lks.

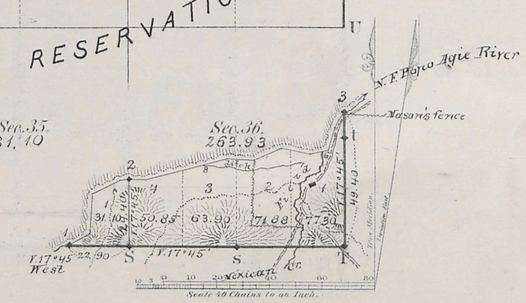

Total number of Acres. 295.03

	Surveys Designated	By Whom Surveyed	Date of Contract	Amount of Surveys Mls.	Chs.	Lks.	When Surveyed	Magnetic Declination
E. & S.	Township lines	Charles W. Brown	June 29, 1882	1	72	30	Octob. 12, 1882	17° 45' East
	Subdivisions	" " "	" " "		24	40	Octob. 13, 1882	17° 45' " "
	Connections							
	Meanders	Charles W. Brown	June 29, 1882	1	47	54	Octob. 13, 1882	

The above Map of Township No. 34 North Range No. 101 West of the Sixth Principal Meridian Wyoming Territory is strictly conformable to the field notes of the survey thereof on file in this Office, which have been examined and approved

Surveyor General's Office,
Cheyenne Wyoming
May 11th 1883

Edw. C. David
Sur. Genl.

1467

A. Gast & Co. St. Louis Mo.

34-101

(20)
Indexed

Click Here for Field Notes

2019

Original
Russche Exd

EXTERIOR LINES.

Scale 3 miles to 1 inch.

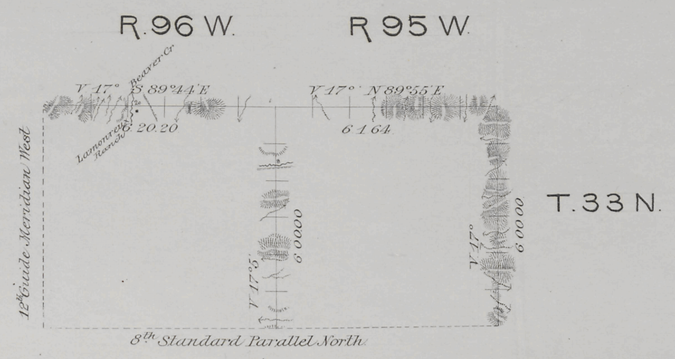

Fractional Township 34 North, Range 101 West 6th P.M.

Scale 40 Chains to 1 inch.

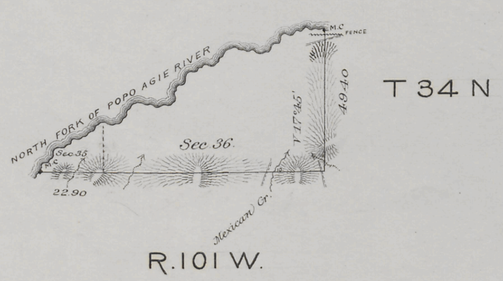

Surveys designated	By whom surveyed	Date of Contract	Amount of surveys Ms	Chs	Lks	When surv^d	Mag Declin^n
Ex^l lines Ts 33 N R 95 & 96	Chas W. Brown	June 29' 1882	24	21	84	Sept 3' 4' 1882	17° E.
" T 34 N R 101 W	" "	" "	1	72	30	Oct 12' 1882	17° 45 E

I hereby certify that the above diagrams of the Exterior lines of Townships No 33 North Ranges 95 & 96, of the line between Ranges 100 & 101 in fractional Township 34 North and of the line between fractional Townships 33 & 34 North Range 101 West of the Sixth Principal Meridian Wyoming Territory are strictly conformable to the field notes of the survey thereof on file in this office which have been examined and approved.

Surveyor General's Office
Cheyenne, Wyo May 11th 1883

Edw. C. David
" Surveyor General.

1468