Click Here for Field Notes

4665

Township No. 37 North, Range No. 93 West of the 6th Principal Meridian

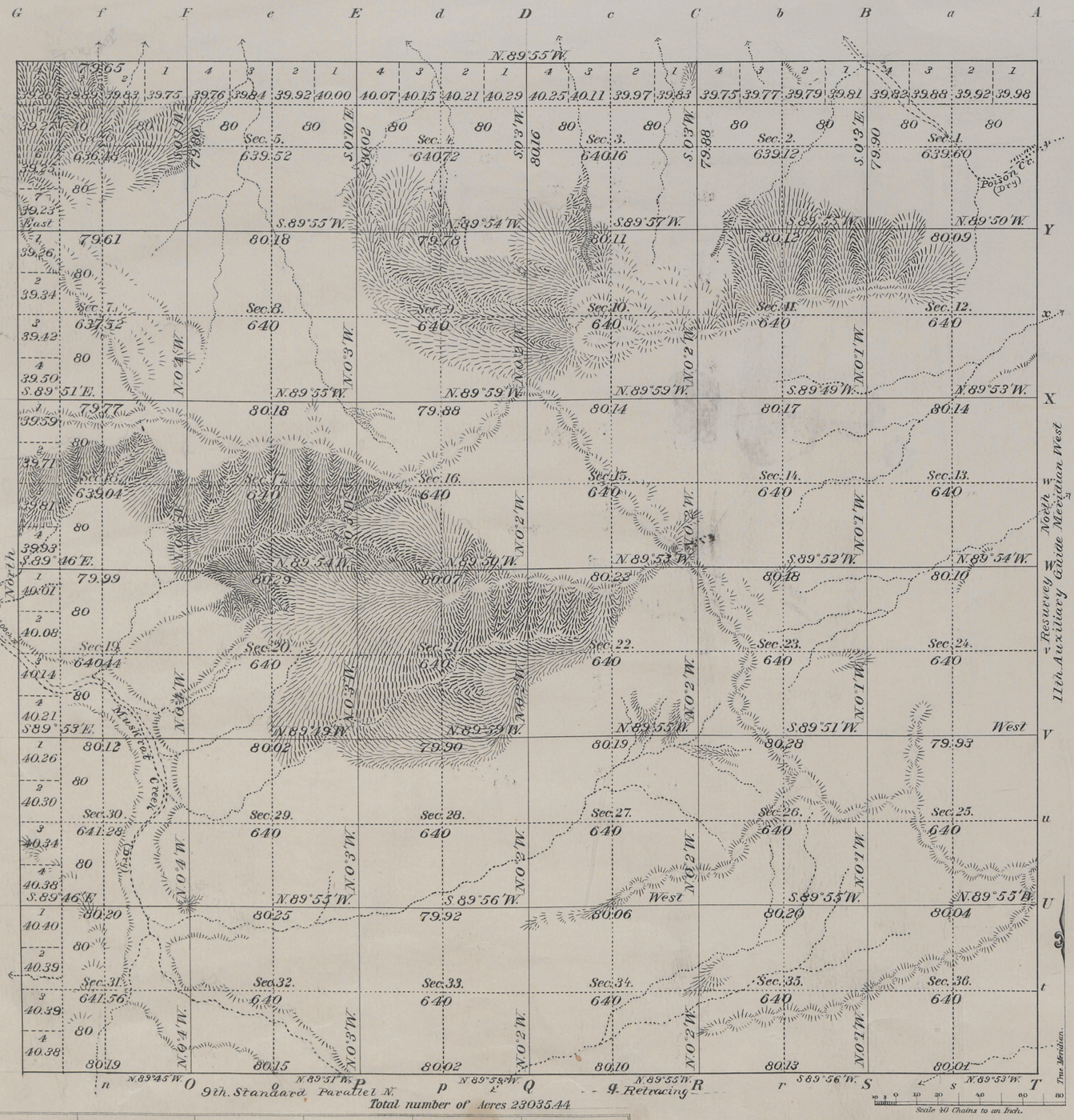

Meanders of								
Posts	Courses	Ch.s Lk.s	Posts	Courses	Ch.s Lk.s	Posts	Courses	Ch.s Lk.s

Int. rates	10-77-02
Min. "	49-4-93
Latitude	43°7' N.
Longitude	107°57' W.
Mean mag. dect	16°48' E.

Surveys Designated	By Whom Surveyed	Date of Contract No.	Amount of Surveys M.	Ch.s	Lk.s	When Surveyed
North and West Township lines	E. F. Stahle	265 April 8, 1897	11	79	65	May 27-28, 1897
Subdivisions	"	" "	60	1	95	June 1-7, "
Resurvey 11th Aux. Guide	"	" "	6	00	00	May 22, "
Retracing 9th. Standard	"	" "	6	00	60	" 26, "
11th. Aux Guide	J. E. Shannon	237 June 18, 1890	6	00	00	October 10, 1890
9th. Standard	Coleman & Gilcrest	249 Sept. 2, 1892	6	00	00	" 11, 1892

The above Map, of Township No. 37 North, of Range No. 93 West of the 6th. Principal Meridian, Wyoming, is strictly conformable to the field notes of the survey thereof on file in this Office, which have been examined and approved.

Surveyor General's Office.
Cheyenne, Wyo. Jany. 26, 1898

Alpheus P. Hanson
Sur.r Gen.l

2750

37 - 93

33

Indexed

Click Here for Field Notes

45

Orig

1664

TOWNSHIP EXTERIORS.

Scale: 1 inch to 160 chains

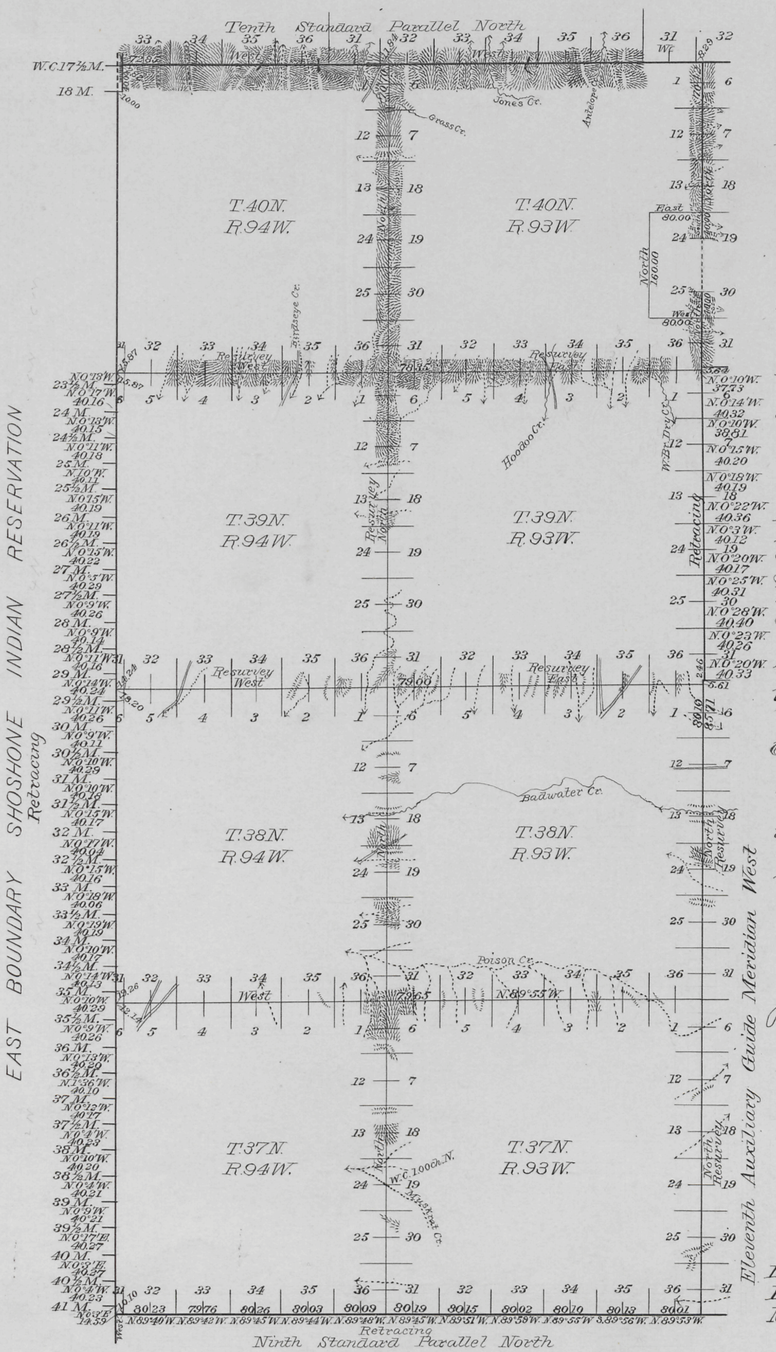

RESERVATION

SHOSHONE INDIAN RESERVATION

EAST BOUNDARY SHOSHONE INDIAN Retracing

Eleventh Auxiliary Guide Meridian West

This Plat
of the
10th. Standard Parallel North,
through Ranges 93 and 94 W.;
11th. Auxiliary Guide Meridian
West,
through T. 40 N.;

West Boundaries of Tps. 37, 38
and 40 N., R. 93 W., and
North Boundaries of Tps. 37 N.,
Rgs. 93 and 94 W.;
The Resurvey of
11th. Auxiliary Guide Meridian
West, through Tps. 37 and 38 N.;
North Boundaries of Tps. 38 and
39 North, Rgs. 93 and 94 W.;
West Boundary of T. 39 N., R. 93 W.
and
The retracing of
11th. Auxiliary Guide Meridian W.,
through T. 38 N., and the
East Boundary of the Shoshone
Indian Reservation from the
23¼ M. to 41 M., all West of the
Sixth Principal Meridian,
Wyoming,
is strictly conformable to the
field notes of the survey
thereof
by
Edward F. Stahle U.S. Dep. Sur.
under his
Contract No. 265,
dated April 8, 1897
which have been examined,
approved and filed in this
office,

U.S. Surv. Gen'ls Office
Cheyenne Wyoming
January 26, 1898.

Stephens P. Hanson
U.S. Surv. Gen'l.

Latitude 43° 07' N.
Longitude 107° 57' W.
Mean mag. decl. 16° 48' E.

Table of Mileage

Surv's Designated	Amount Mls. Chs. Lks.	When Surveyed
Standard Lines	14 63 27	Aug. 20-Sept. 21, 1897
Township "	29 02 49	May 26-Sept. 22, "
Connecting "	1 22 12	" 25- " "
Resurveys Township "	28 27 46	June 14-July 12 "
Resurveys Standard "	12 5 71	May 20-25 "

2749

30

Click Here for Field Notes

59

Indexed

1293

EXTERIOR LINES

Scale 2 Miles = 1 inch Mag. Var. East.

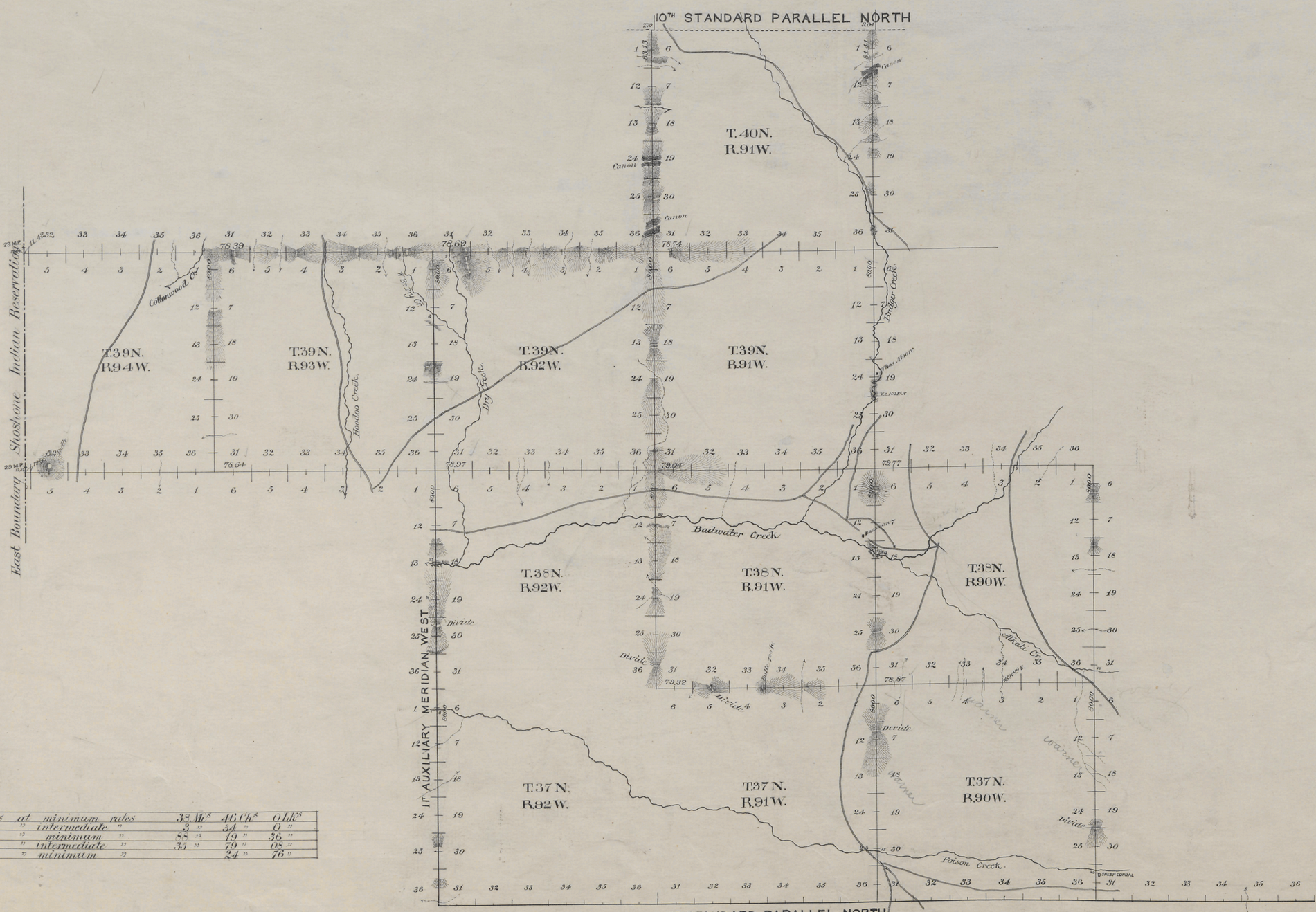

Standard lines	*at*	*minimum*	*rates*	*38 Mls*	*46 Chs*	*0 Lks*
"	"	*intermediate*	"	*3* "	*54* "	*0* "
Township "	"	*minimum*	"	*88* "	*19* "	*36* "
"	"	*intermediate*	"	*35* "	*79* "	*08* "
Connecting "	"	*minimum*	"		*24* "	*76* "

Surveys Designated	*By Whom Surveyed*	*Date of Contract*	*Amount of Surveys Mls*	*Chs*	*Lks*	*When Surveyed*	*Magnetic Declination*
9th Stand. Par.l	*John E. Shannon*	*June 18, 1890*	*24*	*0*	*0*	*Oct 6-9, 1890*	*17° 10' to 17° 16' East*
11th Aux. Mer.	" " "	" " "	*18*	*0*	*0*	*Oct 10-11, 1890*	*17° 15' " 17° 20' East*
Exterior lines	" " "	" " "	*124*	*18*	*44*	*Oct. 13, Nov. 3, '90*	*17° 10' - 17° 18' East*
Connections	" " "	" " "		*24*	*76*		

2479

The above diagram of the Ninth Standard Parallel North, Ranges 89, 90, 91 and 92 West, the 11th Auxiliary Meridian West, Townships 37, 38 and 39 North; the Exterior lines of Township 37 North, Ranges 90 and 91 West; Township 38 North, Ranges 90, 91 and 92 West; Township 39 North, Ranges 91, 92, 93 and 94 West; Township 40 North, Range 91 West of the 6th Principal Meridian in Wyoming, is strictly conformable to the field notes of the survey thereof on file in this office, which have been examined and approved. Wm A. Richards

Surveyor Generals Office
Cheyenne Wyoming, June 25th 1891

Surveyor General