33

Click Here for Field Notes

Orig 44

4307

Township No. 39 North, Range No. 92 West of the 6th Principal Meridian

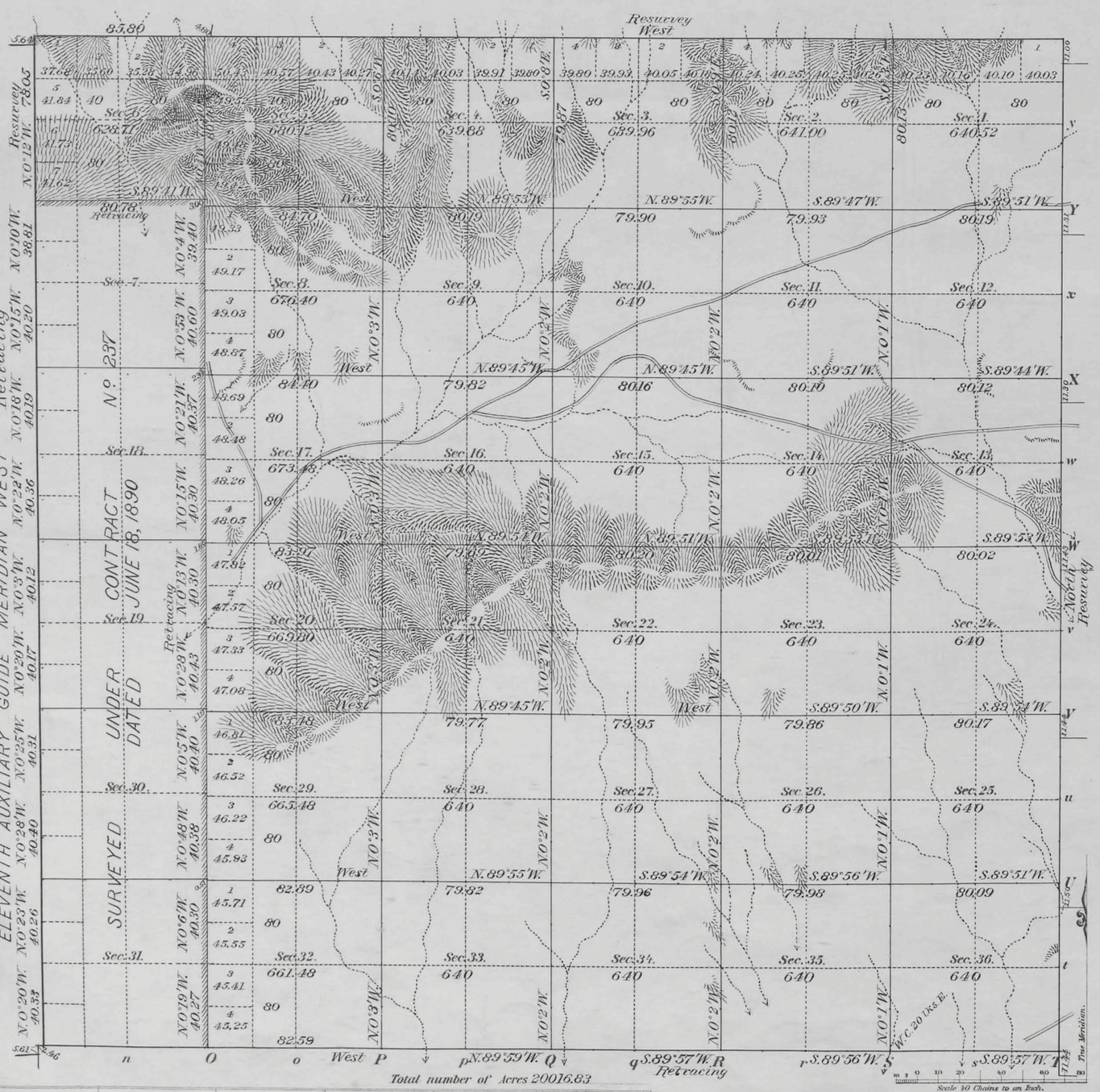

Total number of Acres 20016.83

Meanders of								
Posts	Courses	Ch.s Lk.s	Posts	Courses	Ch.s Lk.s	Posts	Courses	Ch.s Lk.s

Latitude	43°18'N.
Longitude	107°49'W.
Mean Mag. Decl.	16°48'E.

Surveys Designated	By Whom Surveyed	Date of Contract No.	Amount of Surveys M.	Ch.s	Lk.s	When Surveyed
Resurvey N. E. and W. Township lines	Edward F. Stahle	265 April 8, 1897	13	3	85	July 23-30, 1897
Subdivisions	"	" "	50	16	99	" 26-30, "
Connections	"	" "		13	64	" 29-30, "
Retracing S. and W. Bdries	"	" "	10	3	74	" 10-25, "
Retracing Subdivisions	"	" "	6	3	53	" 22, "
Township lines	John E. Shannon	237 June 18, 1890	23	78	66	Oct. 11-30, 1890
Subdivisions	"	" "	9	74	33	Nov. 10, "

The above Map of Township No. 39 North of Range No. 92 West of the 6th Principal Meridian, Wyoming, is strictly conformable to the field notes of the survey thereof on file in this Office, which have been examined and approved.

Surveyor General's Office,
Cheyenne Wyo. Jany. 26, 1898

Alpheus P. Hanson
Sur.r Gen.l

2486-A

THE NORRIS PETERS CO. LITHO., WASHINGTON, D. C.

39-92

Click Here for Field Notes

4306

Township No. 39 North Range No. 92 West of the 6th Principal Meridian



Total number of Acres 3625.25

Surveys Designated	By Whom Surveyed	Date of Contract	Amount of Surveys M.	Ch.s	Lk.s	When Surveyed	Magnetic Declination
Township lines							
Subdivisions	John E. Shannon	June 18 1890	9	74	33	Nov 10. 1890	17 15 East

Meanders of

Posts	Courses	Ch.s Lk.s	Posts	Courses	Ch.s Lk.s	Posts	Courses	Ch.s Lk.s

Subdiv. lines at minimum rates 6 Mi.s 66 Ch.s 4 Lk.s
" " " intermediate " 3 " 7 " 92 "

The above Map of Township No. 39 North, of Range No. 92 West of the 6th Principal Meridian, Wyoming, is strictly conformable to the field notes of the survey thereof on file in this Office, which have been examined and approved.

Surveyor Generals Office, Cheyenne, Wyo. June 25 1891

Wm A. Richards
Sur. Gen.

2486

39-92

Click Here for Field Notes

ORIGINAL

TOWNSHIP Nos. 37 - 40 NORTH , RANGE Nos. 89 - 92 WEST OF THE 6th. PRINCIPAL MERIDIAN , WYO.

DEPENDENT RESURVEY OF EXTERIOR LINES

SHEET 2 OF 2

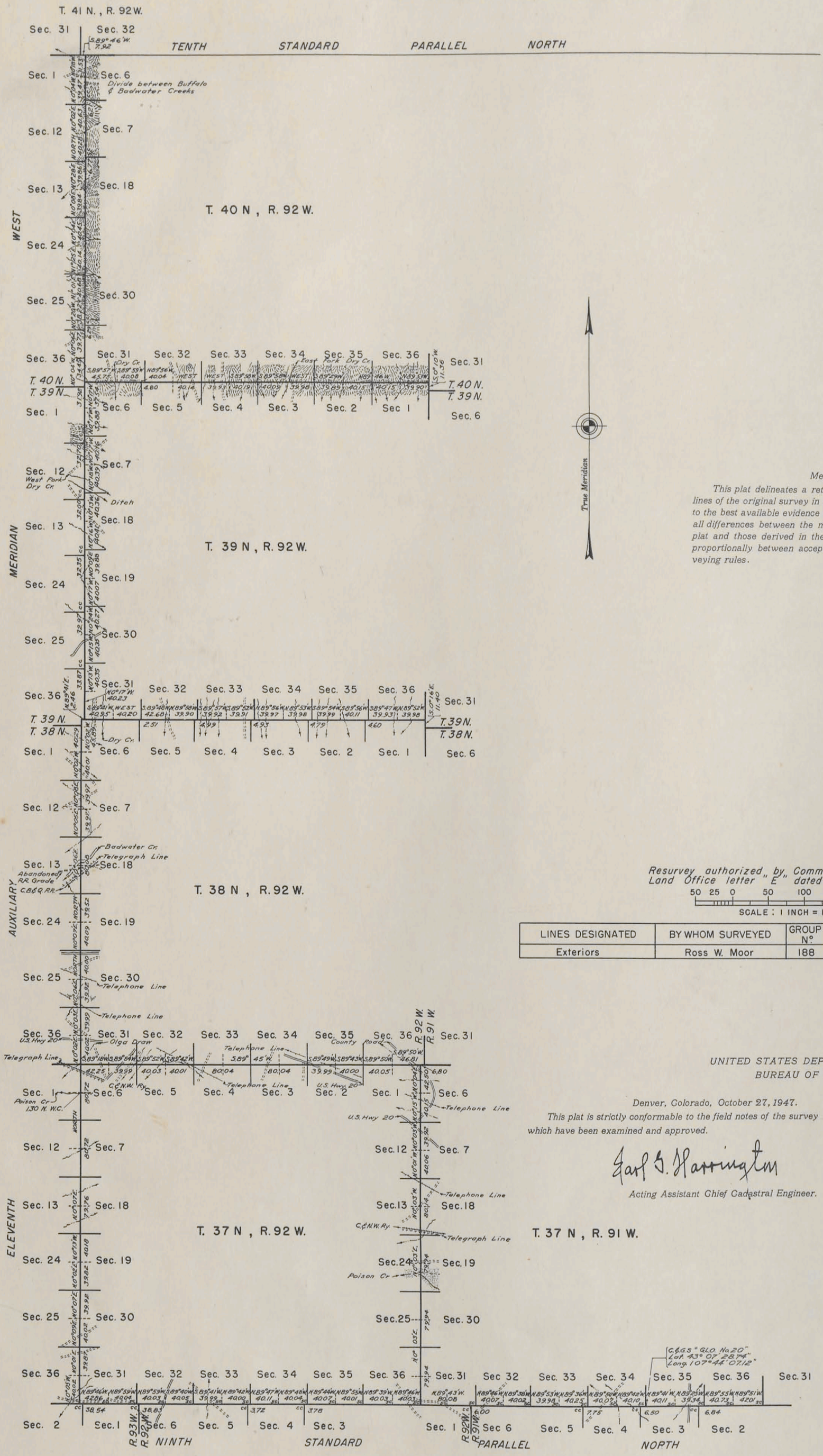

Memorandum

This plat delineates a retracement and reestablishment of the lines of the original survey in their true original positions according to the best available evidence of the position of the original corners; all differences between the measurements shown on the original plat and those derived in the retracement have been distributed proportionally between accepted corners in accordance with surveying rules.

Resurvey authorized by Commissioner of the General Land Office letter "E" dated August 18, 1939

50 25 0 50 100 150 200 250

SCALE : 1 INCH = 100 CHAINS

LINES DESIGNATED	BY WHOM SURVEYED	GROUP N°	DATE OF SPECIAL INSTRUCTIONS	WHEN SURVEYED	
				BEGUN	COMPLETED
Exteriors	Ross W. Moor	188	February 19, 1941	June 3, 1941	August 6, 1941

UNITED STATES DEPARTMENT OF THE INTERIOR
BUREAU OF LAND MANAGEMENT

Denver, Colorado, October 27, 1947.

This plat is strictly conformable to the field notes of the survey which have been examined and approved.

Earl G. Harrington

Acting Assistant Chief Cadastral Engineer.

Washington, D. C., July 7, 1948.

The survey represented by this plat, having been correctly executed in accordance with the requirements of law and the regulations of this office, is hereby accepted.

For the Director:

William A. Richards

Acting Chief, Branch of Surveys

Aggs. No. 6448.

J.B.M.

Filed July 15, 1949

3053

Click Here for Field Notes

ORIGINAL

TOWNSHIP Nos. 37-40 NORTH, RANGE Nos. 89-92 WEST OF THE 6th. PRINCIPAL MERIDIAN, WYO.

DEPENDENT RESURVEY OF EXTERIOR LINES

SHEET 1 OF 2

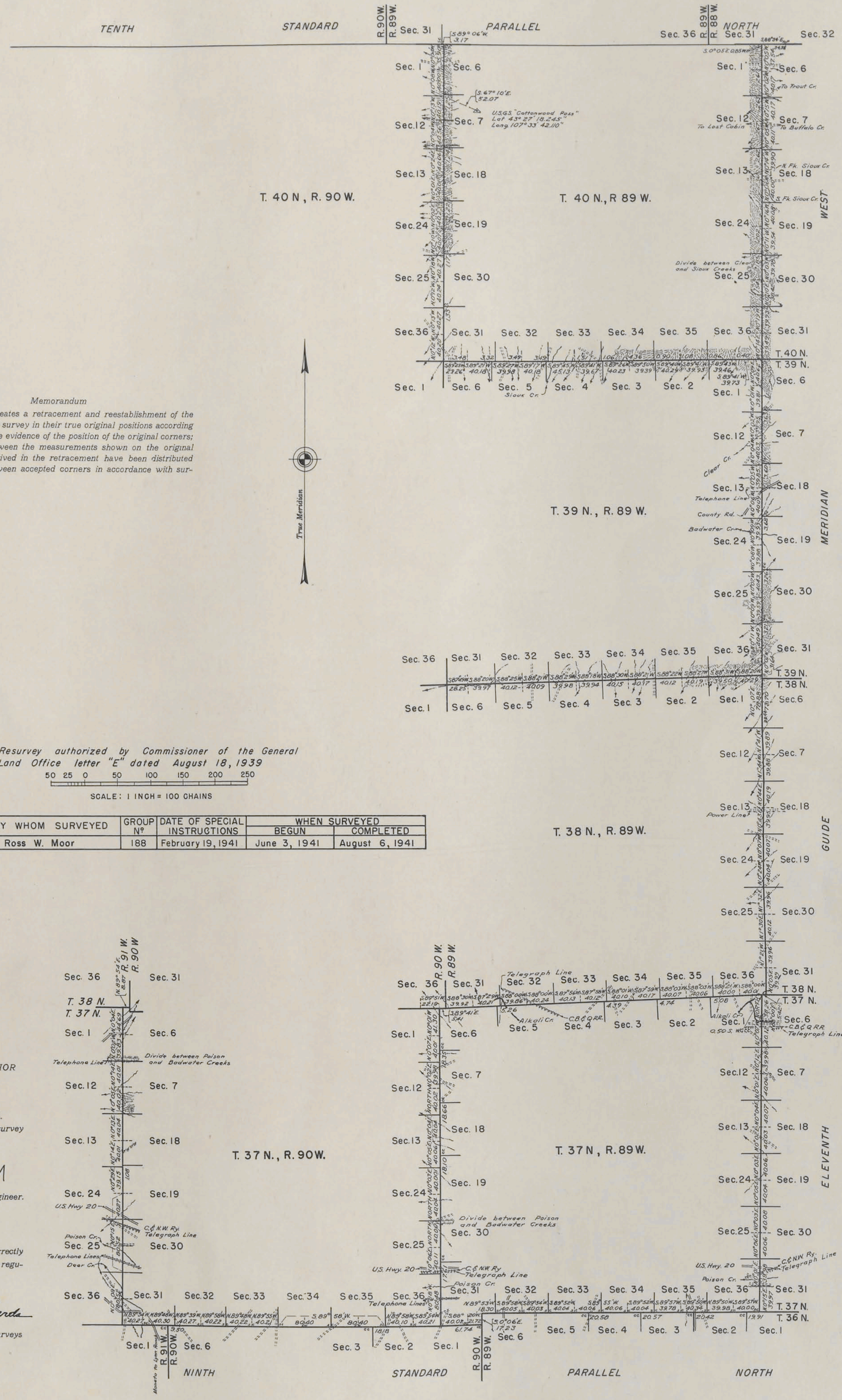

Memorandum

This plat delineates a retracement and reestablishment of the lines of the original survey in their true original positions according to the best available evidence of the position of the original corners; all differences between the measurements shown on the original plat and those derived in the retracement have been distributed proportionally between accepted corners in accordance with surveying rules.

Resurvey authorized by Commissioner of the General Land Office letter "E" dated August 18, 1939

50 25 0 50 100 150 200 250

SCALE: 1 INCH = 100 CHAINS

LINES DESIGNATED	BY WHOM SURVEYED	GROUP Nº	DATE OF SPECIAL INSTRUCTIONS	WHEN SURVEYED	
				BEGUN	COMPLETED
Exteriors	Ross W. Moor	188	February 19, 1941	June 3, 1941	August 6, 1941

UNITED STATES DEPARTMENT OF THE INTERIOR
BUREAU OF LAND MANAGEMENT

Denver, Colorado, October 27, 1947.

This plat is strictly conformable to the field notes of the survey which have been examined and approved.

Earl G. Warrington

Acting Assistant Chief Cadastral Engineer.

Washington, D. C., July 7, 1948.

The survey represented by this plat, having been correctly executed in accordance with the requirements of law and the regulations of this office, is hereby accepted.

For the Director:

William F. Richards

Acting Chief, Branch of Surveys

Filed Sprie 15-1949

Aces. No. 6447

J.B.M.

3052

Click Here for Field Notes

4692

TOWNSHIP EXTERIORS

This Plat
of the
North and East Boundaries of
T. 37N., R. 92W.;
The resurvey of the 9th Standard
Parallel North, through Rgs. 89, 91
and 92W.
The 11th Guide Meridian W., through
Tps. 37 and 39 N.,
The North and East Boundaries
of Tps. 37 N., Rgs. 90 and 91 W.,
The North Boundary of T. 39 N.,
R. 89 W.,
The North and East Boundaries
of T. 38 N., R. 92 W
and the Retracing of
The North, South and West Bdr's.
of T. 38 N., R. 89 W. and
The North and West Boundaries
of T. 38 N., R. 90 West of the
Sixth Principal Meridian,
Wyoming,
is strictly conformable to the field
notes of the survey thereof
by
J. Frank Warner, U.S. Dep. Surv.
under his
Contract No 266,
dated, April 23, 1897,
which have been examined, approved
and filed in this office.

U.S. Surv. Genl's Office
Cheyenne, Wyoming,
June 7, 1898.

Alpheus B. Harrison
U.S. Surv. Genl.

Latitude 43° 07' N
Longitude 107° 27' W
Mean Mag. Decl. 16° 30' E.

Table of Mileage

Surveys Designated	Amount Mls.	Chs.	Lks.	When Surveyed
Township lines	12	11	58	May 25-29, 1897
Connecting lines		6	80	" 28, "
Standard lines Resurveys	29	21	78	May 31-Aug 16, "
Township " "	33	13	29	June 8,-Sept 29 "
Connecting " "		41	26	" " "

Approved by Comm. letter June 1-1898

2769

33 Indexed

45 Orig

4664

TOWNSHIP EXTERIORS.

Scale: 1 inch to 160 chains

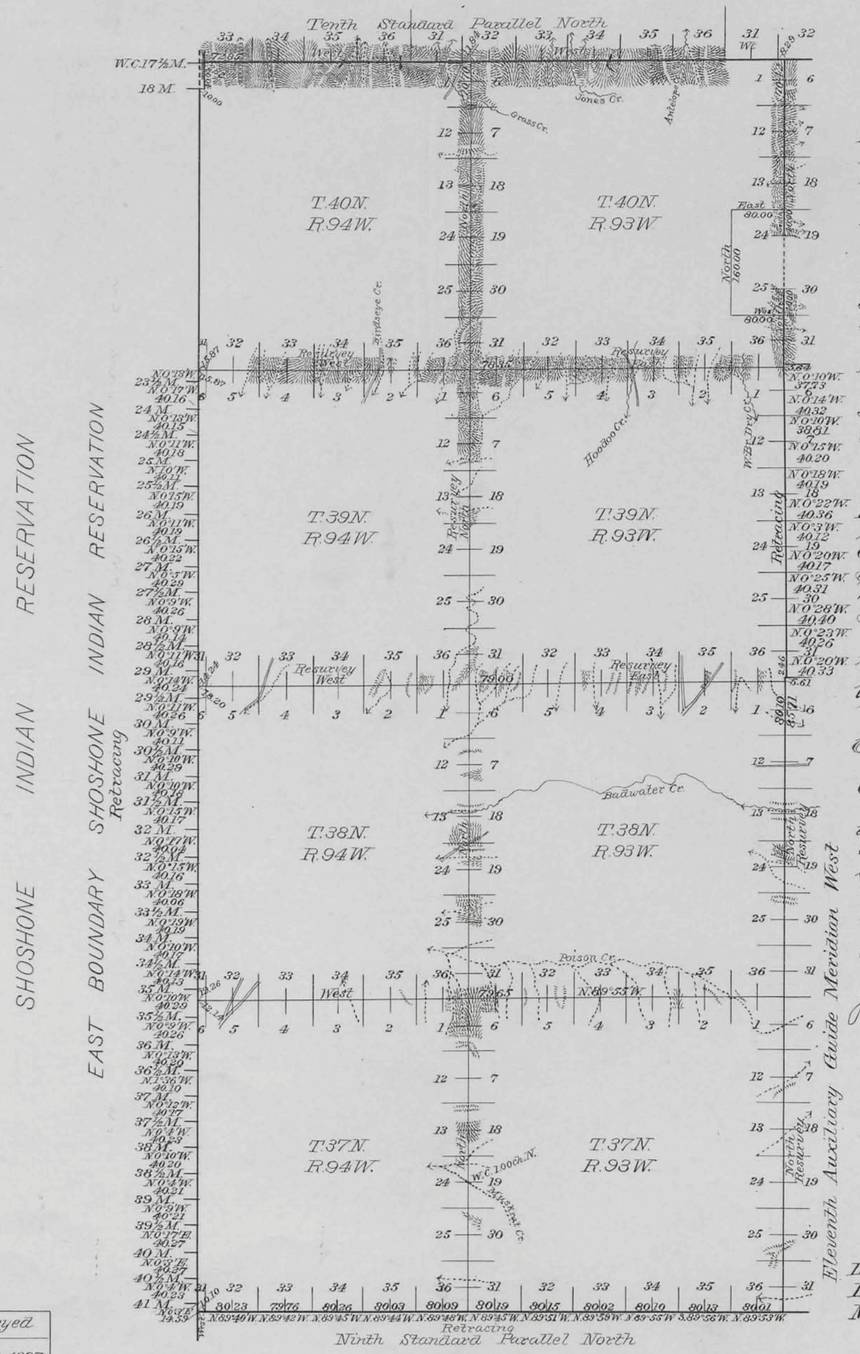

This Plat of the 10th Standard Parallel North, through Ranges 93 and 94 W.; 11th Auxiliary Guide Meridian West, through T. 40 N.;

West Boundaries of Tps. 37, 38 and 40 N., R. 93 W. and North Boundaries of Tps. 37 N., Rgs. 93 and 94 W.;

The Resurvey of 11th Auxiliary Guide Meridian West, through Tps. 37 and 38 N.; North Boundaries of Tps. 38 and 39 North, Rgs. 93 and 94 W.; West Boundary of T. 39 N., R. 93 W. and

The retracing of 11th Auxiliary Guide Meridian W., through T. 39 N. and the East Boundary of the Shoshone Indian Reservation from the 23½ M. to 41 M. all West of the Sixth Principal Meridian, Wyoming, is strictly conformable to the field notes of the survey thereof

by Edward F. Stahle U.S. Dep. Sur. under his Contract No. 265, dated April 8, 1897 which have been examined, approved and filed in this office,

U.S. Surv. Gen'l's Office
Cheyenne Wyoming
January 26, 1898.

Alpheus P. Hanson
U.S. Surv. Gen'l.

Latitude 43°07'N.
Longitude 107°57'W.
Mean mag. decl. 16°48'E.

Table of Mileage

Surv's Designated	Amount Mls. Chs. Lks.	When Surveyed
Standard Lines	14 63 27	Aug. 20-Sept. 21, 1897
Township "	29 02 49	May 26-Sept 22, "
Connecting "	1 22 12	" 25- " "
Resurveys Township "	28 27 46	June 14-July 12 "
Resurveys Standard "	12 5 71	May 20-25 "

2749

33
Indexed

40

4663

TOWNSHIP EXTERIORS.

Scale: 1 inch to 160 chs.

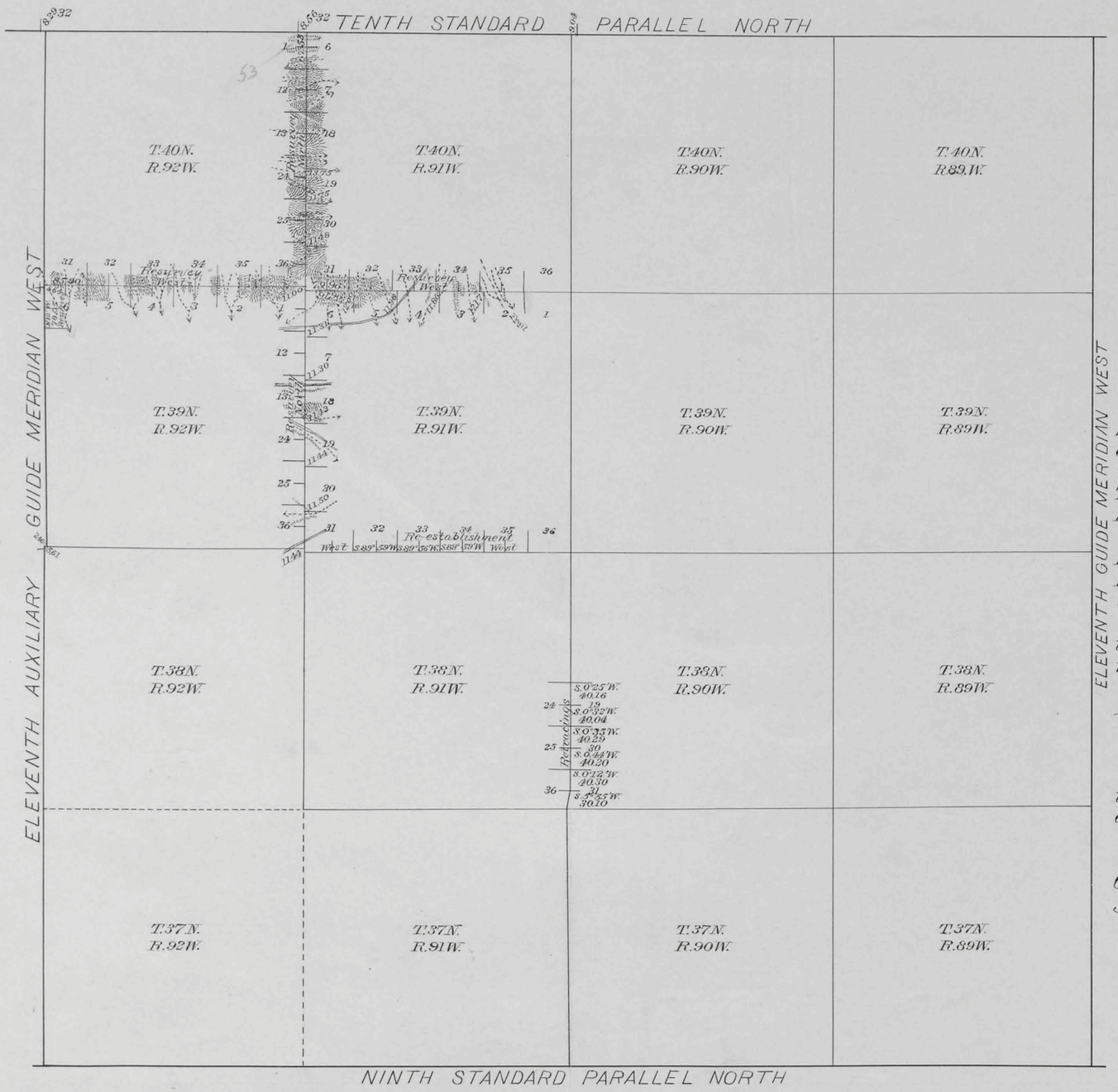

This Plat
of the
Resurvey of the East Boundaries
of Tps. 38 and 39 N., R. 92 W., and
the North Boundary of T. 39 N., R. 91 W.;
The Re-establishment of the South
Boundary of T. 39 N., R. 91 W.
and the
Retracing of a portion of the
East Boundary of T. 38 N., R. 91 West
of the Sixth Principal Meridian,
Wyoming;
is strictly conformable to the field
notes of the survey thereof
by
Edward F. Stuhle U.S. Dep. Surv'r.,
under his
Contract No. 265,
dated April 8, 1897,
which have been examined, approved
and filed in this office.

U.S. Surv. Gen'l's Office
Cheyenne, Wyoming,
January 26, 1898

Alpheus P. Hanson
U.S. Surv. Gen'l.

Table of Mileage

Surv's. Designated	Amount Mls.	Chs.	Lks.	When Surveyed
Township Lines	23	71	17	July 23-Aug. 16, 1897
Connecting "		19	56	August 7-16, "

2748

30

Click Here for Field Notes

1293

59

EXTERIOR LINES

Scale 2 Miles=1 inch Mag. Var. East.

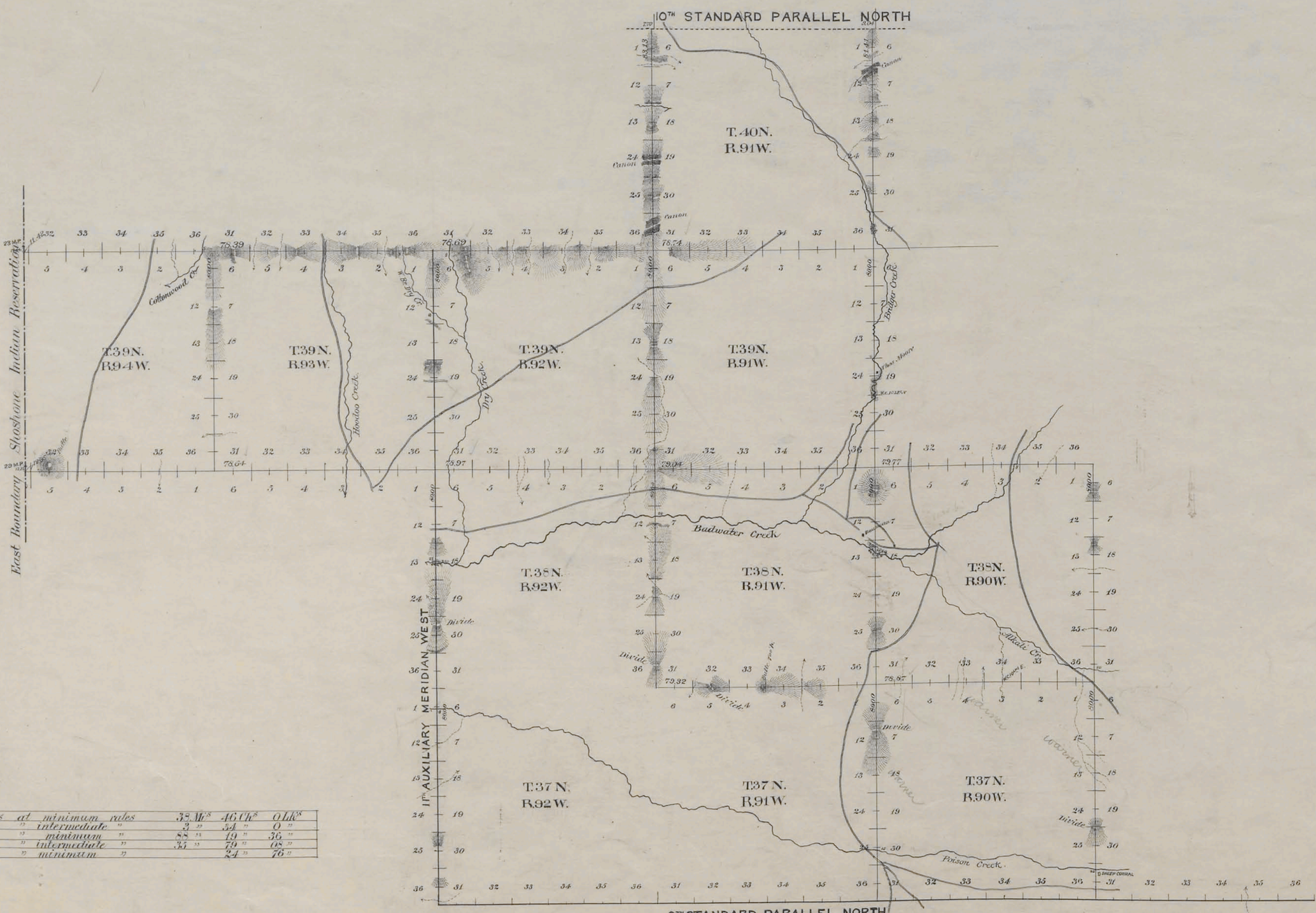

Standard lines	at	minimum	rates	38 Mls	46 Chs	0 Lks
"	"	intermediate	"	3 "	54 "	0 "
Township "	"	minimum	"	88 "	19 "	36 "
"	"	intermediate	"	35 "	79 "	08 "
Connecting "	"	minimum	"		24 "	76 "

Surveys Designated	By Whom Surveyed	Date of Contract	Amount of Surveys Mls	Chs	Lks	When Surveyed	Magnetic Declination
9th Stand. Par.l	John E. Shannon	June 18, 1890	24	0	0	Oct 6-9, 1890	17° 10' to 17° 16' East
11th Aux. Mer.	" " "	" " "	18	0	0	Oct 10-11, 1890	17° 15' " 17° 20' East
Exterior lines	" " "	" " "	124	18	44	Oct 13 Nov 3 '90	17° 10' - 17° 18' East
Connections	" " "	" " "		24	76		

2479

The above diagram of the Ninth Standard Parallel North, Ranges 89, 90, 91 and 92 West, the 11th Auxiliary Meridian West, Townships 37, 38 and 39 North; the Exterior lines of Township 37 North, Ranges 90 and 91 West; Township 38 North, Ranges 90, 91 and 92 West; Township 39 North, Ranges 91, 92, 93 and 94 West; Township 40 North, Range 91 West of the 6th Principal Meridian in Wyoming, is strictly conformable to the field notes of the survey thereof on file in this office, which have been examined and approved. Wm A. Richards

Surveyor Generals Office
Cheyenne Wyoming, June 25th 1891

Surveyor General