33

Click Here for Field Notes

48

4667

Township No. 39 North, Range No. 93 West of the 6th Principal Meridian

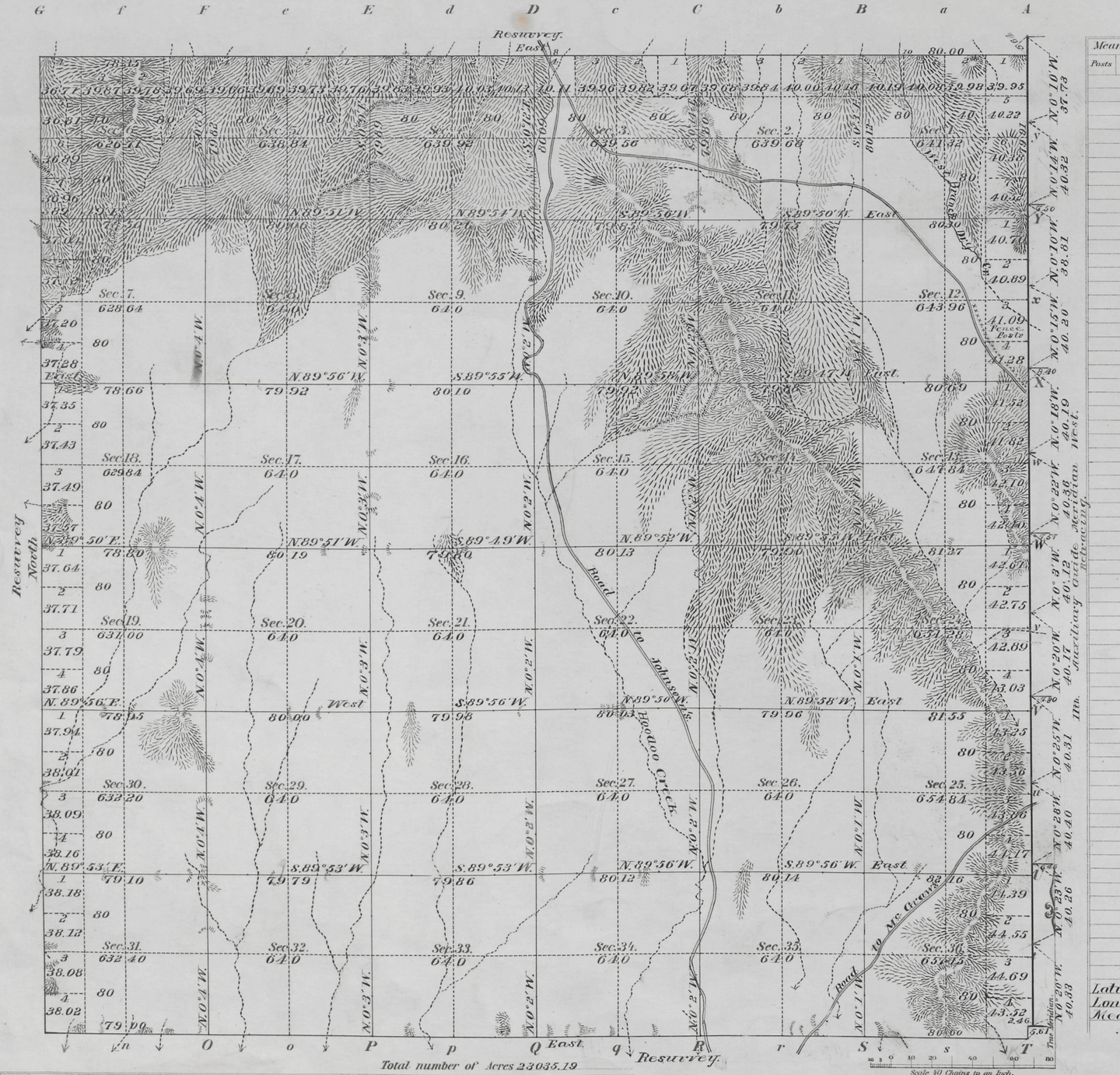

Total number of Acres 23035.19

Meanders of								
Posts	Courses	Ch.s Lk.s	Posts	Courses	Ch.s Lk.s	Posts	Courses	Ch.s Lk.s

Latitude	43° 18' N.
Longitude	107° 56' W.
Mean mag. decl.	16° 48' E.

Surveys Designated	By Whom Surveyed	Date of Contract No.		Amount of Surveys M.	Ch.s	Lk.s	When Surveyed
Resurvey N. S. & W. Township lines	Edward F. Stahle	265	Apr. 8, 1897	17	77	35	July 1-14, 1897
Subdivisions	"	"	"	59	79	34	" 13-19, "
Connections Retracing	"	"	"		37	23	" 13, "
E. Boundary	"	"	"	5	79	20	" 10, "
E. Boundary	John E. Shannon	237	June 18, 1890	6	00	00	Oct. 11th. 1890
N. S. & W. Bdrys.	"	"	"	17	77	03	Nov. 7-8. 1890

The above Map, of Township No. 39 North, of Range No. 93 West of the 6th Principal Meridian, Wyoming, is strictly conformable to the field notes of the survey thereof on file in this Office, which have been examined and approved.

Surveyor General's Office.
Cheyenne, Wyo. Jany. 26, 1898

Alpheus P. Hanson
Sur.r Gen.l

2752

THE NORRIS PETERS CO. LITHO., WASHINGTON, D. C.

39 - 93

33

Indexed

Click Here for Field Notes

45

Orig

1664

TOWNSHIP EXTERIORS.

Scale: 1 inch to 160 chains

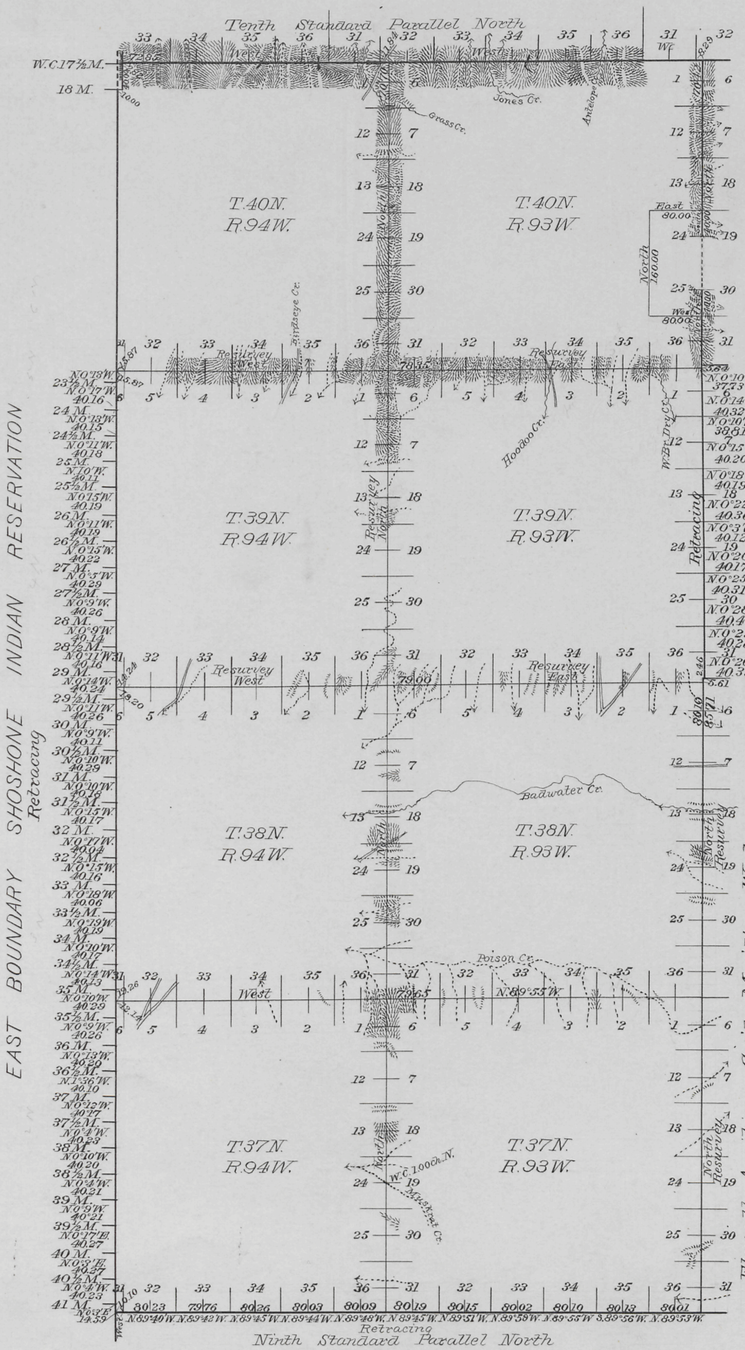

SHOSHONE INDIAN RESERVATION

EAST BOUNDARY SHOSHONE INDIAN RESERVATION

Retracing

Eleventh Auxiliary Guide Meridian West

This Plat
of the
10th. Standard Parallel North,
through Ranges 93 and 94 W.;
11th. Auxiliary Guide Meridian
West,
through T. 40 N.;

West Boundaries of Tps. 37, 38
and 40 N., R. 93 W., and
North Boundaries of Tps. 37 N.,
Rgs. 93 and 94 W.;

The Resurvey of
11th. Auxiliary Guide Meridian
West, through Tps. 37 and 38 N.;
North Boundaries of Tps. 38 and
39 North, Rgs. 93 and 94 W.;
West Boundary of T. 39 N., R. 93 W.;
and
The retracing of
11th. Auxiliary Guide Meridian W.,
through T. 38 N., and the
East Boundary of the Shoshone
Indian Reservation from the
23¼ M. to 41 M., all West of the
Sixth Principal Meridian,
Wyoming,
is strictly conformable to the
field notes of the survey
thereof
by
Edward F. Stahle U.S. Dep. Sur.
under his
Contract No. 265,
dated April 8, 1897
which have been examined,
approved and filed in this
office,

U.S. Surv. Gen'ls Office
Cheyenne Wyoming
January 26, 1898.

Stephens P. Hanson
U.S. Surv. Gen'l.

Latitude 43° 07' N.
Longitude 107° 57' W.
Mean mag. decl. 16° 48' E.

Table of Mileage

Surv's Designated	Amount Mls. Chs. Lks.	When Surveyed
Standard Lines	14 63 27	Aug. 20-Sept. 21, 1897
Township "	29 02 49	May 26-Sept. 22, "
Connecting "	1 22 12	" 25- " "
Resurveys Township "	28 27 46	June 14-July 12 "
Resurveys Standard "	12 5 71	May 20-25 "

2749

30

Indexed

1293

Click Here for Field Notes

39

EXTERIOR LINES

Scale 2 Miles = 1 inch Mag. Var. East.

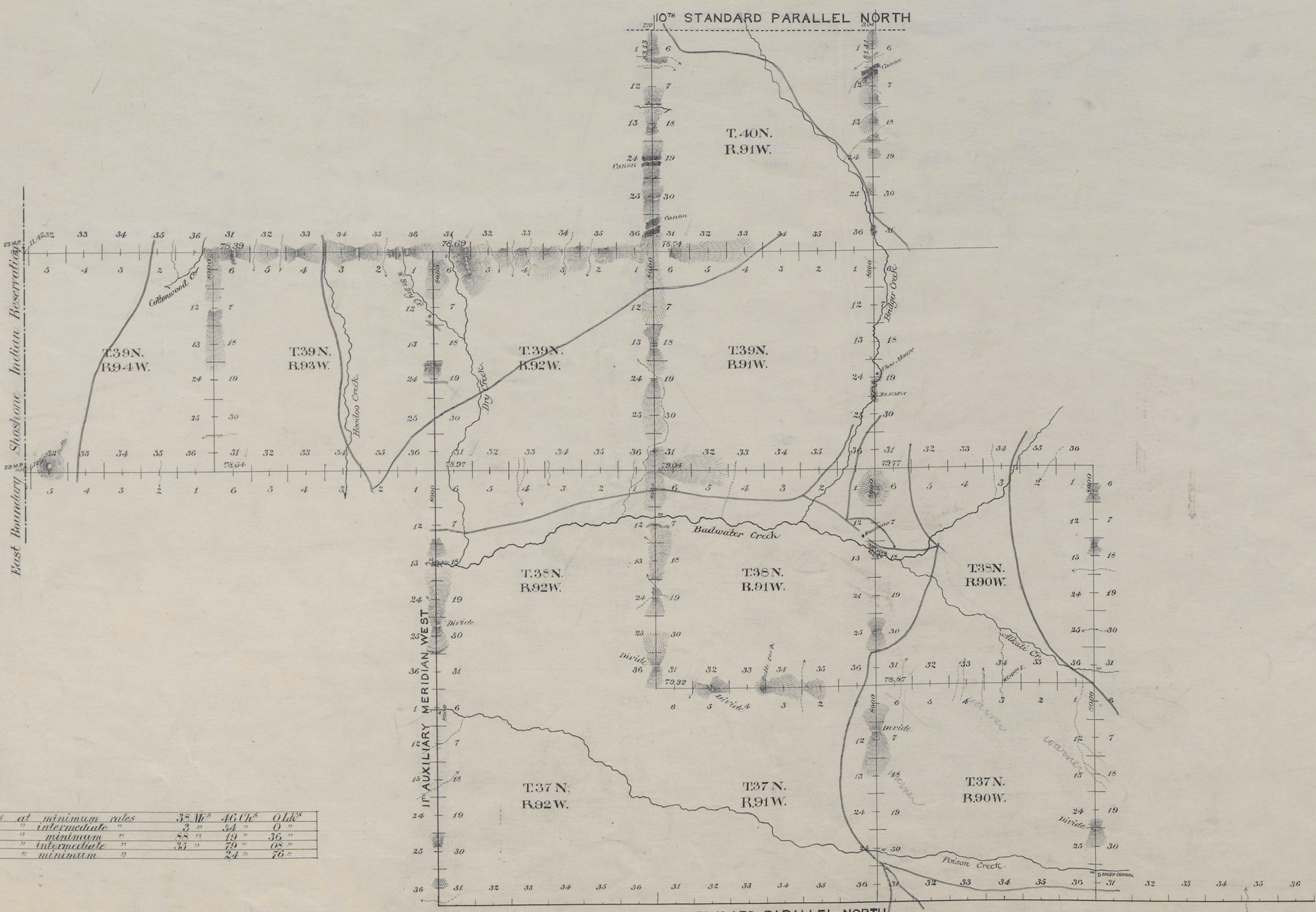

Standard lines	at	minimum	rates	38 Mls	46 Chs 0 Lks
"	"	intermediate	"	3 "	34 " 0 "
Township "	"	minimum	"	88 "	19 " 36 "
" "	"	intermediate	"	35 "	79 " 08 "
Connecting "	"	minimum	"		24 " 76 "

Surveys Designated	By Whom Surveyed	Date of Contract	Amount of Surveys Mls	Chs	Lks	When Surveyed	Magnetic Declination
9th Stand. Par.l	John E. Shannon	June 18, 1890	24	0	0	Oct. 6-9, 1890	17° 10' to 17° 16' East
11th Aux. Mer.	" " "	" " "	18	0	0	Oct. 10-11, 1890	17° 15' " 17° 20' East
Exterior lines	" " "	" " "	124	18	44	Oct. 13 Nov. 3 '90	17° 10' - 17° 18' East
Connections	" " "	" " "		24	76		

2479

The above diagram of the Ninth Standard Parallel North, Ranges 89, 90, 91 and 92 West, the 11th Auxiliary Meridian West, Townships 37, 38 and 39 North; the Exterior lines of Township 37 North, Ranges 90 and 91 West; Township 38 North, Ranges 90, 91 and 92 West; Township 39 North, Ranges 91, 92, 93 and 94 West; Township 40 North, Range 91 West of the 6th Principal Meridian in Wyoming, is strictly conformable to the field notes of the survey thereof on file in this office, which have been examined and approved.

Surveyor Generals Office
Cheyenne Wyoming, June 25th 1891

Wm A. Richards
Surveyor General