37

Click Here for Field Notes

49

(4-675a)

4859

Township No. 40 North Range No. 90 West of the Sixth Principal Meridian Wyoming

Meanders of								
Posts	Courses	Chs. Lks.	Posts	Courses	Chs. Lks.	Posts	Courses	Chs. Lks.

Surveys Designated	By Whom Surveyed	Date of Contract No.	Amount of Surveys M.	Chs.	Lks.	When Surveyed
Resurvey S. W. and E. Township lines	Oscar McClellan	310, April 17, 1906	14	39	57	May 1, 1907-Feb. 1, 1908
Subdivisions	" "	" " "	60	29	98	May 28-June 8, 1907
Connections	" "	" " "		61	92	May 28, 1907-Feb. 1, 1908
Retracement N. & W. Bdrs.	" "	" " "	9	49	12	April 26-May 6, 1907
West Boundary	Shannon and Gilcrest	237, June 18, 1890	3	39	77	Oct. 22, 1890
North "	Edward F. Stahle	112, Sept. 21 1880	6	09	35	Aug. 4, 1884

The above Map of Township No. 40 North, of Range No. 90 West of the Sixth Principal Meridian, Wyoming, is strictly conformable to the field notes of the survey thereof on file in this Office, which have been examined and approved.

Surveyor General's Office,
Cheyenne, Wyoming March 12, 1908

Alphen P. Stanton
Sur. Gen.

2911

A.L.R.

THE NORRIS PETERS CO., WASHINGTON, D. C.

A.M.T.

Accepted by the Hon. Commissioner in his letter "E," May 15, 1908. Triplicate plat forwarded to Douglas Land Office, May 19, 1908

40-90

Click Here for Field Notes

ORIGINAL

TOWNSHIP Nos. 37 - 40 NORTH , RANGE Nos. 89 - 92 WEST OF THE 6th. PRINCIPAL MERIDIAN , WYO.

DEPENDENT RESURVEY OF EXTERIOR LINES

SHEET 2 OF 2

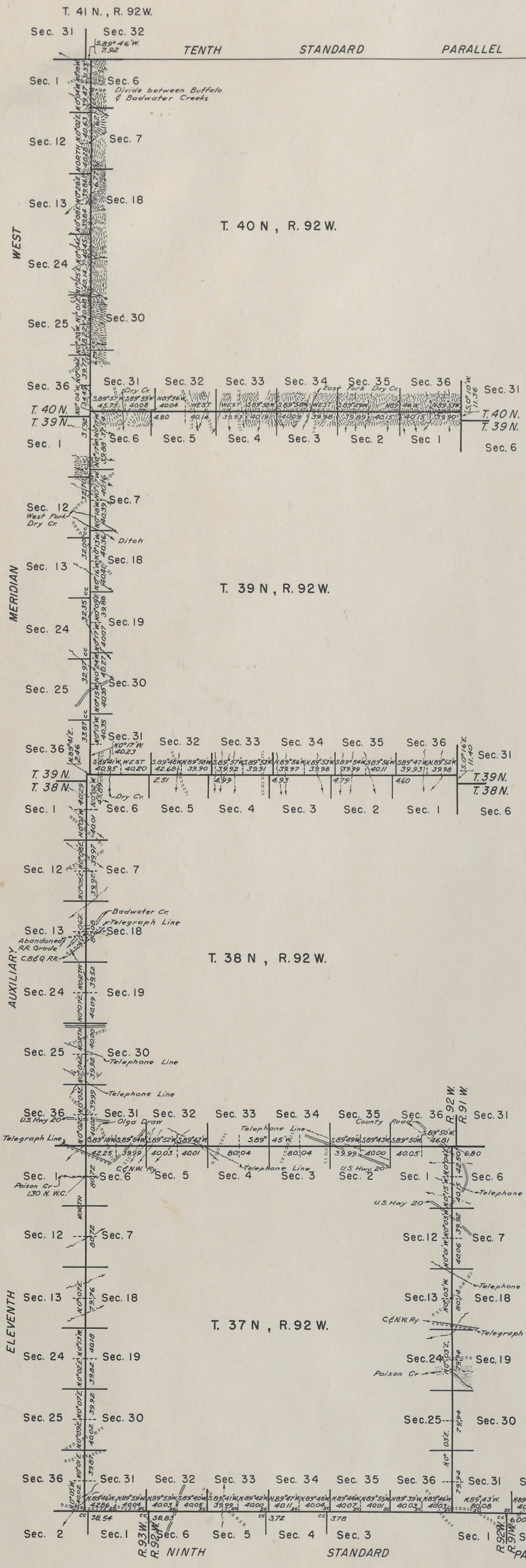

True Meridian

Memorandum

This plat delineates a retracement and reestablishment of the lines of the original survey in their true original positions according to the best available evidence of the position of the original corners; all differences between the measurements shown on the original plat and those derived in the retracement have been distributed proportionally between accepted corners in accordance with surveying rules.

Resurvey authorized by "Commissioner of the General Land Office letter "E" dated August 18, 1939

50 25 0 50 100 150 200 250

SCALE : 1 INCH = 100 CHAINS

LINES DESIGNATED	BY WHOM SURVEYED	GROUP N°	DATE OF SPECIAL INSTRUCTIONS	WHEN SURVEYED	
				BEGUN	COMPLETED
Exteriors	Ross W. Moor	188	February 19, 1941	June 3, 1941	August 6, 1941

UNITED STATES DEPARTMENT OF THE INTERIOR
BUREAU OF LAND MANAGEMENT

Denver, Colorado, October 27, 1947.

This plat is strictly conformable to the field notes of the survey which have been examined and approved.

Earl G. Harrington

Acting Assistant Chief Cadastral Engineer.

Washington, D. C., July 7, 1948.

The survey represented by this plat, having been correctly executed in accordance with the requirements of law and the regulations of this office, is hereby accepted.

For the Director:

William A. Richards

Acting Chief, Branch of Surveys

Aggies. No. 6448.

J.B.M.

Filed June 15, 1949

3053

Click Here for Field Notes

ORIGINAL

TOWNSHIP Nos. 37-40 NORTH, RANGE Nos. 89-92 WEST OF THE 6th. PRINCIPAL MERIDIAN, WYO.

DEPENDENT RESURVEY OF EXTERIOR LINES

SHEET 1 OF 2

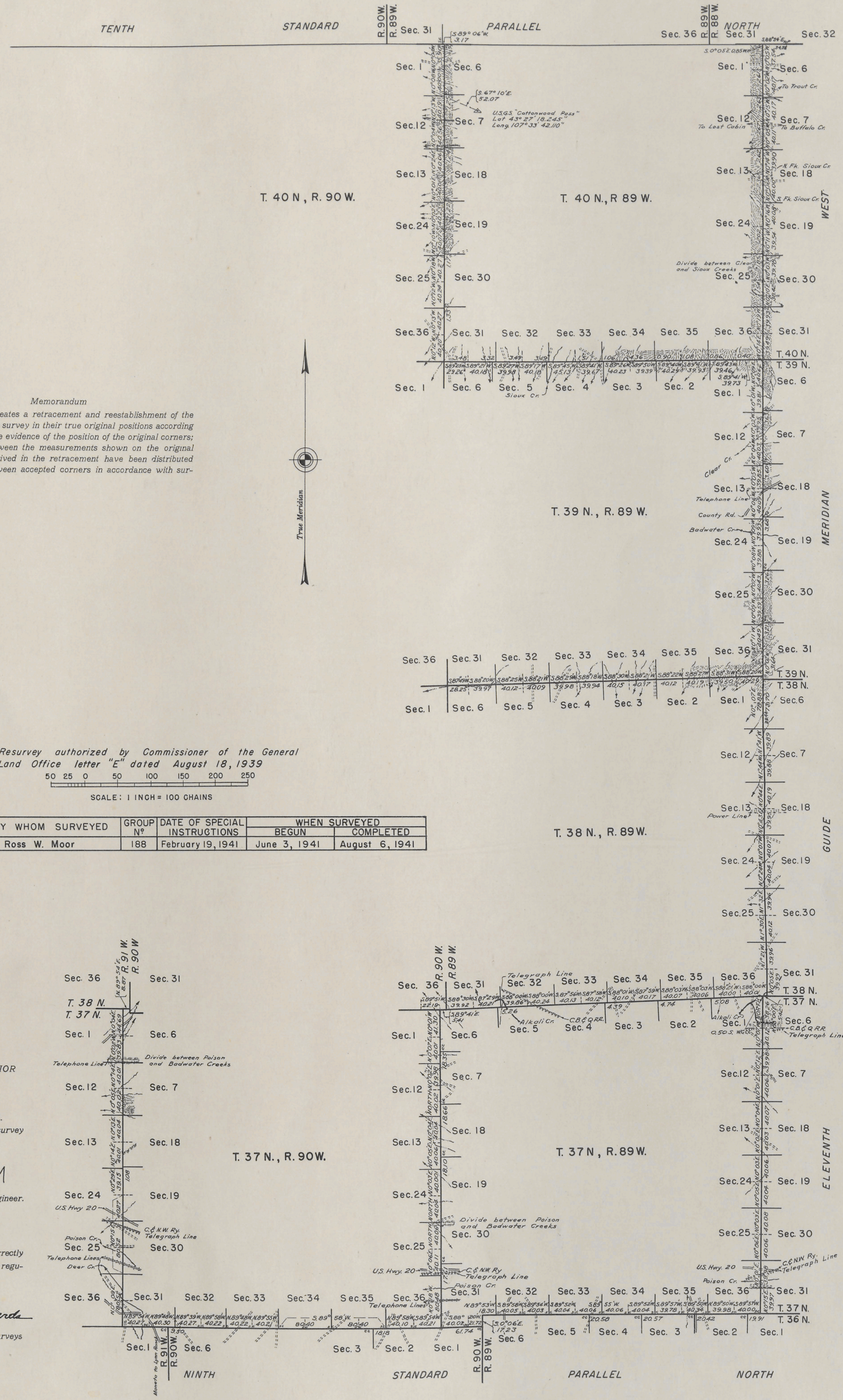

Memorandum

This plat delineates a retracement and reestablishment of the lines of the original survey in their true original positions according to the best available evidence of the position of the original corners; all differences between the measurements shown on the original plat and those derived in the retracement have been distributed proportionally between accepted corners in accordance with surveying rules.

Resurvey authorized by Commissioner of the General Land Office letter "E" dated August 18, 1939

50 25 0 50 100 150 200 250

SCALE: 1 INCH = 100 CHAINS

LINES DESIGNATED	BY WHOM SURVEYED	GROUP Nº	DATE OF SPECIAL INSTRUCTIONS	WHEN SURVEYED	
				BEGUN	COMPLETED
Exteriors	Ross W. Moor	188	February 19, 1941	June 3, 1941	August 6, 1941

UNITED STATES DEPARTMENT OF THE INTERIOR
BUREAU OF LAND MANAGEMENT

Denver, Colorado, October 27, 1947.

This plat is strictly conformable to the field notes of the survey which have been examined and approved.

Earl G. Warrington

Acting Assistant Chief Cadastral Engineer.

Washington, D. C., July 7, 1948.

The survey represented by this plat, having been correctly executed in accordance with the requirements of law and the regulations of this office, is hereby accepted.

For the Director:

William F. Richards

Acting Chief, Branch of Surveys

Filed Sept 15-1949

Faces No. 6447

3052

J.B.M.

37

Indexed

Click Here for Field Notes

Retracement Notes, All or Part

47

4855

TOWNSHIP EXTERIORS

Scale: 1 inch to 160 chains

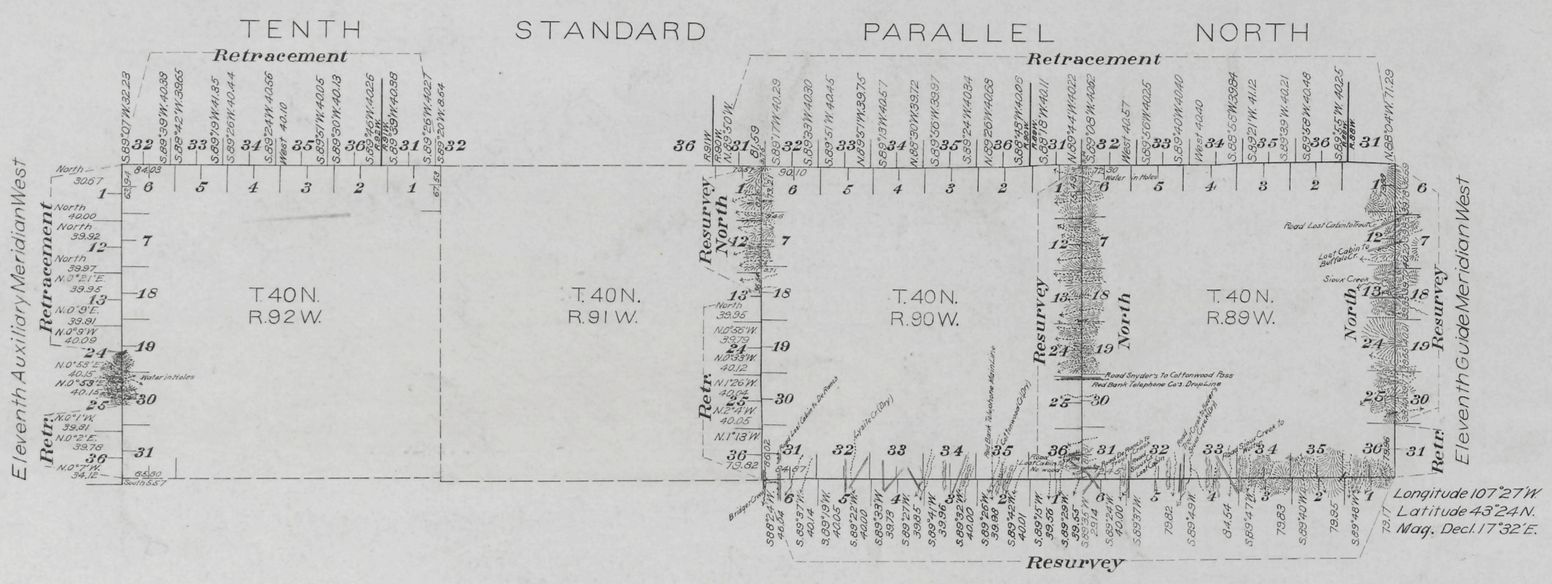

This Plat
of
The Eleventh Auxiliary Meridian West through part of Township 40 North,
the Retracement of
The Tenth Standard Parallel North through Ranges 89, 90 and
A part of Ranges 88, 91 and 92 West,
The Eleventh Guide Meridian West through a part of Township 40 North,
The Eleventh Auxiliary Meridian West through part of Township 40 North,
A part of West Boundary T. 40 N., R. 90 W.,
the Resurvey of
The Eleventh Guide Meridian West through part of Township 40 North,
The South Boundary Ts. 40 N., Rs. 89 & 90 W.,
The East Boundary T. 40 N., R. 90 W.,
A part of West Boundary T. 40 N., R. 90 W. of the
Sixth Principal Meridian
Wyoming;
is strictly conformable to the field notes of the survey thereof
by
Oscar McClellan, U.S.D.S.,
under his
Contract No. 310,
dated April 17, 1906,
which have been examined, approved and filed in this office.
U.S. Surv. Gen'l's Office,
Cheyenne, Wyoming, March 12, 1908.

Alpheus. P. Hanson
U.S. Surv. Gen'l.

Table of Mileage

Surveys Designated	Amount Mls.	Chs.	Lks.	When Surveyed
Standard Lines	1	05	87	October 6, 1906
" " Resur.	4	73	88	May 4, 1907.
" " Retr.	24	68	00	October 4, 1906-May 3, 1907.
Township " Resur.	20	32	03	May 1, 1907-Feb. 1, 1908.
" " Retr.	3	39	77	April 23-26, 1907.
Connections		6	89	May 2, 1907, Feb. 1, 1908.

2907

Accepted by the Hon. Commissioner in his letter "E", May 15, 1908

Click Here for Field Notes

4596

EXTERIOR LINES.

Scale 2 miles to 1 inch. Magnetic Variation East

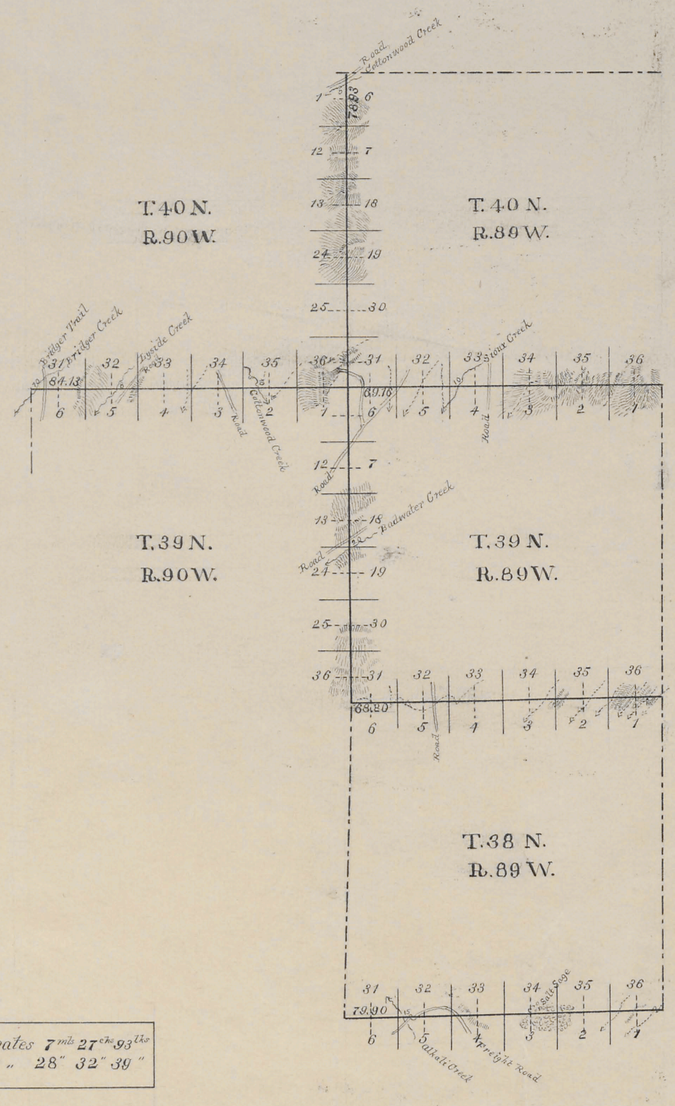

Township lines at intermediate rates 7 mls 27 chs 93 lks
" " " *minimum* " 28" 32" 39"

Surveys Designated	By Whom Surveyed	Date of Contract	Amount of Surveys mls	chs	lks	When Surveyed	Magnetic Declination
Township Lines	Shannon & Gilcrest	February 21 1893	35	60	32	June 17 July 18 1893	17° 13' 17° 18' East

I hereby certify that the above diagram of the Exterior lines of Townships 38, 39 and 40 North, Ranges 89 and 90 West of the 6th Principal Meridian is strictly conformable to the field notes of survey thereof on file in this office which have been examined and approved

Surveyor Generals Office
Cheyenne Wyo. March 24 1894

Perry Richford

U.S. Surveyor General

2683