Accs. 6292

Click Here for Field Notes

ORIGINAL

TOWNSHIP Nº 40 NORTH, RANGE Nº 91 WEST OF THE SIXTH PRINCIPAL MERIDIAN, WYOMING

DEPENDENT RESURVEY

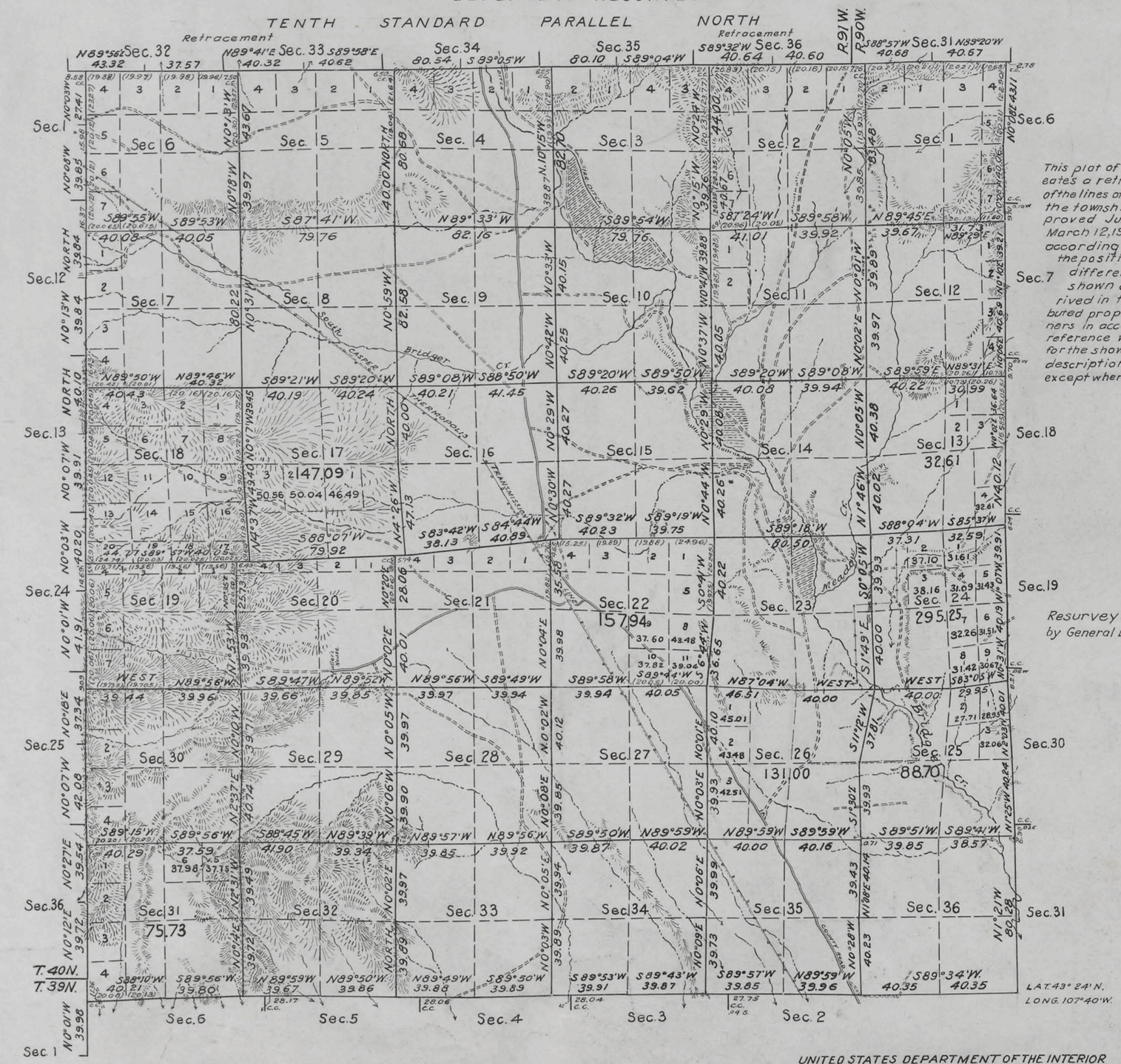

This plat of the resurvey of T.40 N., R.91 W., delineates a retracement and reestablishment of the lines of the various original surveys in the township as shown upon the plats approved June 25, 1891, January 26, 1898 and March 12, 1908, in their true original position according to the best available evidence of the position of the original corners; all differences between the measurements shown on the original plats and those derived in the retracement have been distributed proportionally between accepted corners in accordance with surveying rules; reference will be made to the original plats for the showing of the areas and more detailed descriptions of the various smaller subdivisions except where new areas are shown hereon.

Resurvey authorized August 18, 1939 by General Land Office letter "E".

Mean Magnetic Declination 16°30' E.

Scale: 40 Chains to an inch

Area resurveyed 23045.89 Acres

LINES DESIGNATED	BY WHOM SURVEYED	GROUP Nº	DATE OF SPECIAL INSTRUCTIONS	WHEN SURVEYED BEGUN	WHEN SURVEYED COMPLETED
E., S. & W. BDRS.	ROSS W. MOOR	188	FEB. 19, 1941	JULY 15, 1941	AUG. 10, 1941
SUBDIVISIONS	" "	"	"	AUG. 11, 1941	SEPT. 18, 1941
10TH STAND. PAR. N.	MARVIN J. LYTLE	78	MAR. 9, 1926	JUNE 18, 1926	JUNE 18, 1926
" " " "	K. W. BOND	78	APR. 2, 1925	MAY 8, 1925	MAY 12, 1925

UNITED STATES DEPARTMENT OF THE INTERIOR
GENERAL LAND OFFICE

DENVER, COLORADO OCT. 14, 1943
THIS PLAT OF TOWNSHIP NO. 40 NORTH, RANGE NO. 91 WEST OF THE SIXTH PRINCIPAL MERIDIAN, WYOMING, IS STRICTLY CONFORMABLE TO THE FIELD NOTES OF THE RESURVEY THEREOF WHICH HAVE BEEN EXAMINED AND APPROVED

Frank A. Johnson
SUPERVISOR OF SURVEYS

WASHINGTON, D.C., OCTOBER 27, 1943
THE SURVEY REPRESENTED BY THIS PLAT HAVING BEEN CORRECTLY EXECUTED IN ACCORDANCE WITH THE REQUIREMENTS OF LAW AND THE REGULATIONS OF THIS OFFICE IS HEREBY ACCEPTED.

Joel David Wolfsohn
ASSISTANT COMMISSIONER

2485-C

Trans. to Chey. L.O. Feb. 2, 1944

40 - 91

36 37

Click Here for Field Notes

50

4305

(4-675a)

Fractional Township No. 40 North, Range No. 91 West of the Sixth Principal Meridian, Wyoming.

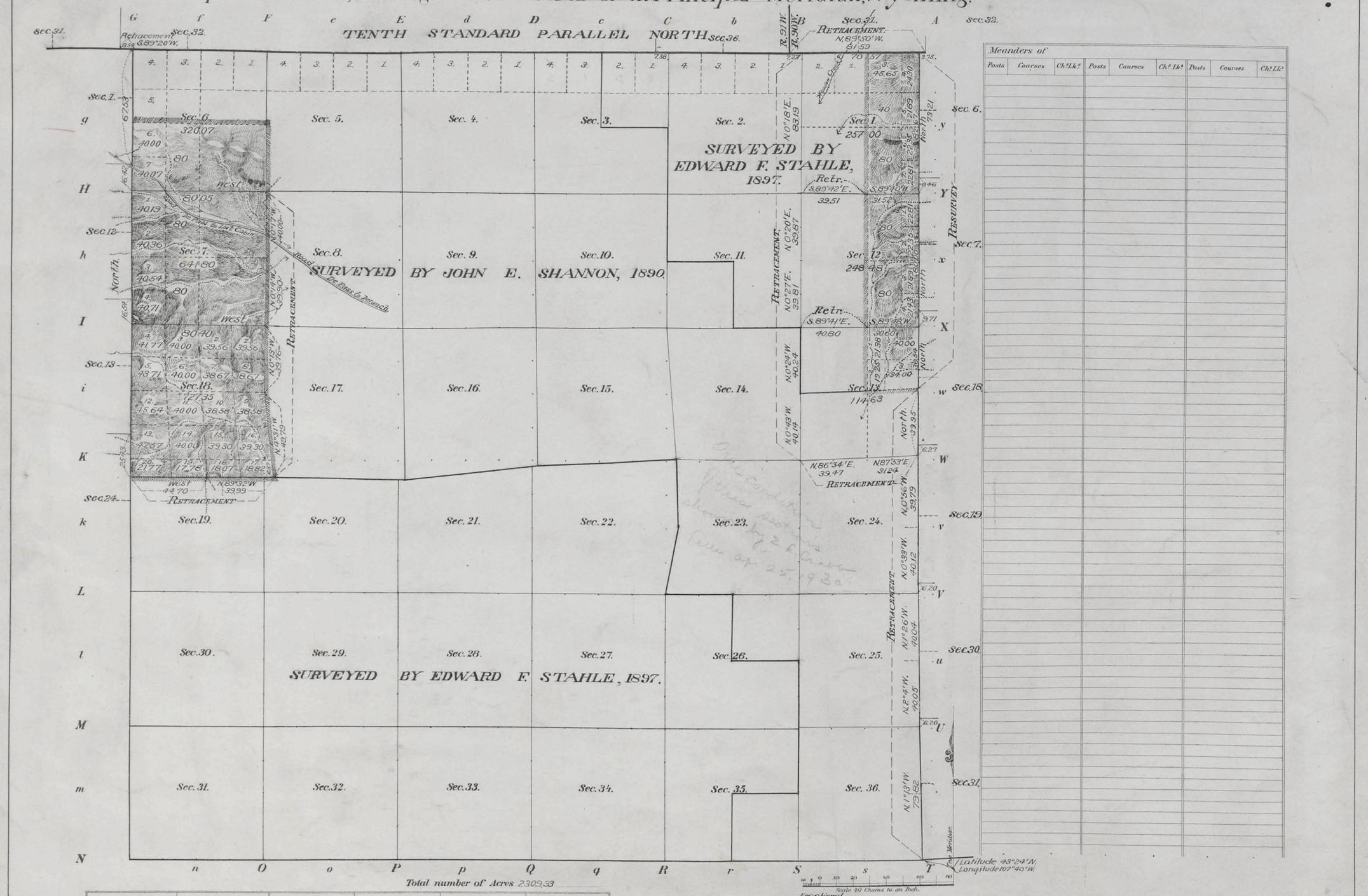

Total number of Acres 2309.33

Surveys Designated	By Whom Surveyed	Date of Contract No.	Amount of Surveys M.	Ch.	Lks.	When Surveyed	
Resurvey East Township line	Oscar McClellan	310, April 17, 1906.	2	39	21	February 1, 1908.	
Subdivisions	" " "	" " "	2	62	57	April 28-1907-Feb. 1, 1908.	
Connections	" " "	" " "		58	39	" 28-30, 1907.	
Retr. North & East bdrs	" " "	" " "	4	43	63	" 24-30, 1907.	
Retr. Subdivision lines	" " "	" " "	8	08	41	" 28-30, "	
S. E. & W. boundaries	John E. Shannon	237, June 18, 1890.	18	03	28	October 22-31, 1890.	
Subdivisions	" " "	" " "	32	47	73	November 1-4, 1890.	
Resurvey S. & W. bdrs.	Edward F. Stahle	265, April 8, 1897	14	78	49	August 11-16, 1897.	
Subdivisions	" " "	" " "	24	17	57	" 17-19 "	
2480. North Boundary	" " "	112, Sept. 21, 1880	6	00	00	August 22-24, 1884.	

THE NORRIS PETERS CO., WASHINGTON, D. C.

The above Map of Township No. 40 North of Range No. 91 West of the Sixth Principal Meridian, Wyoming is strictly conformable to the field notes of the survey thereof on file in this Office, which have been examined and approved.

Surveyor Generals Office,
Cheyenne, Wyoming, March 12, 1908.

Ephrem D. Johnson
Sur. Gen.

2485-B

Accepted by the Hon. Commissioner in his letter "E" May 15, 1908. Triplicate forwarded to Douglas Land Office, May 19, 1908.

40 - 91

33

[Click Here for Field Notes]

43

4301

Fractional Township Nº 40 North, Range Nº 91 West of the 6th Principal Meridian

Total number of Acres 10516.27

Surveys Designated	By Whom Surveyed	Date of Contract		Amount of Surveys M.	Chs.	Lks.	When Surveyed	
Resurvey S. and W. Township lines	Edward F. Stahle	265	April 8, 1897	11	78	49	Aug. 7-16, 1897	
Subdivisions	”	”	”	24	17	87	” 17-19, ”	
Connections	”	”	”		70	15	” ” ” ”	
Retracing N. Bdry	”	”	”	1	00	56	” 19, ”	
” Subdns	”	”	”	6	77	11	” 14, ”	
N. Bdry	”	112	Sept 21, 1880	6	00	00	August 4, 1884	
S., E. and W. Bdry	John E. Shannon	237	June 18, 1890	18	3	28	Oct. 22-31, 1890	
Subdivisions	”	”	”	32	47	73	Nov. 1-4, ”	
Resurvey Subd'ns	Edward F. Stahle	265	April 8, 1897	1	6	66	Aug. 19, 1897.	

Meanders of

Posts	Courses	Chs. Lks.	Posts	Courses	Chs. Lks.	Posts	Courses	Chs. Lks.

Latitude	43°23'N.
Longitude	107°42'W.
Mean mag. decl.	16°49'E.

The above Map of Township Nº 40 North of Range Nº 91 West of 6th. Principal Meridian, Wyoming, is strictly conformable to the field notes of the survey thereof on file in this Office, which have been examined and approved.

Surveyor General's Office.
Cheyenne, Wyo. Jany. 26, 1898.

Alpheus P. Hanson
Sur. Gen.

THE NORRIS PETERS CO. LITHO., WASHINGTON, D. C.

2485-A

40 - 91

Click Here for Field Notes

4303

Township No. 40 North Range No. 91 West of the 6th Principal Meridian

Total number of Acres 10,628.51

Surveys Designated	By Whom Surveyed	Date of Contract	Amount of Surveys M.	Ch.s	Lk.s	When Surveyed	Magnetic Declination
Township lines							
Subdivisions	John E. Shannon	June 18, 1890	32	47	73	Nov. 1-4, 1890	17 14 17 18 East
Connections	" " "	" " "		36	88		

Meanders of								
Posts	Courses	Ch.s Lk.s	Posts	Courses	Ch.s Lk.s	Posts	Courses	Ch.s Lk.s

All Subdiv. lines	at minimum rates	22 M.s	65 Ch.s	59 Lk.s
" " "	" intermediate "	9 "	62 "	14 "
" Connection "	" minimum "		36	88 "

The above Map of Township No. 40 North, of Range No. 91 West of the 6th Principal Meridian, Wyoming, is strictly conformable to the field notes of the survey thereof on file in this Office, which have been examined and approved.

Surveyor General's Office, Cheyenne, Wyo. June 25th 1891

Wm A. Richards
Sur. Gen.l

Ap. 25, 1930

2485

40 - 91

ORIGINAL

TOWNSHIP Nos. 37-40 NORTH, RANGE Nos. 89-92 WEST OF THE 6th. PRINCIPAL MERIDIAN, WYO.

DEPENDENT RESURVEY OF EXTERIOR LINES

SHEET 1 OF 2

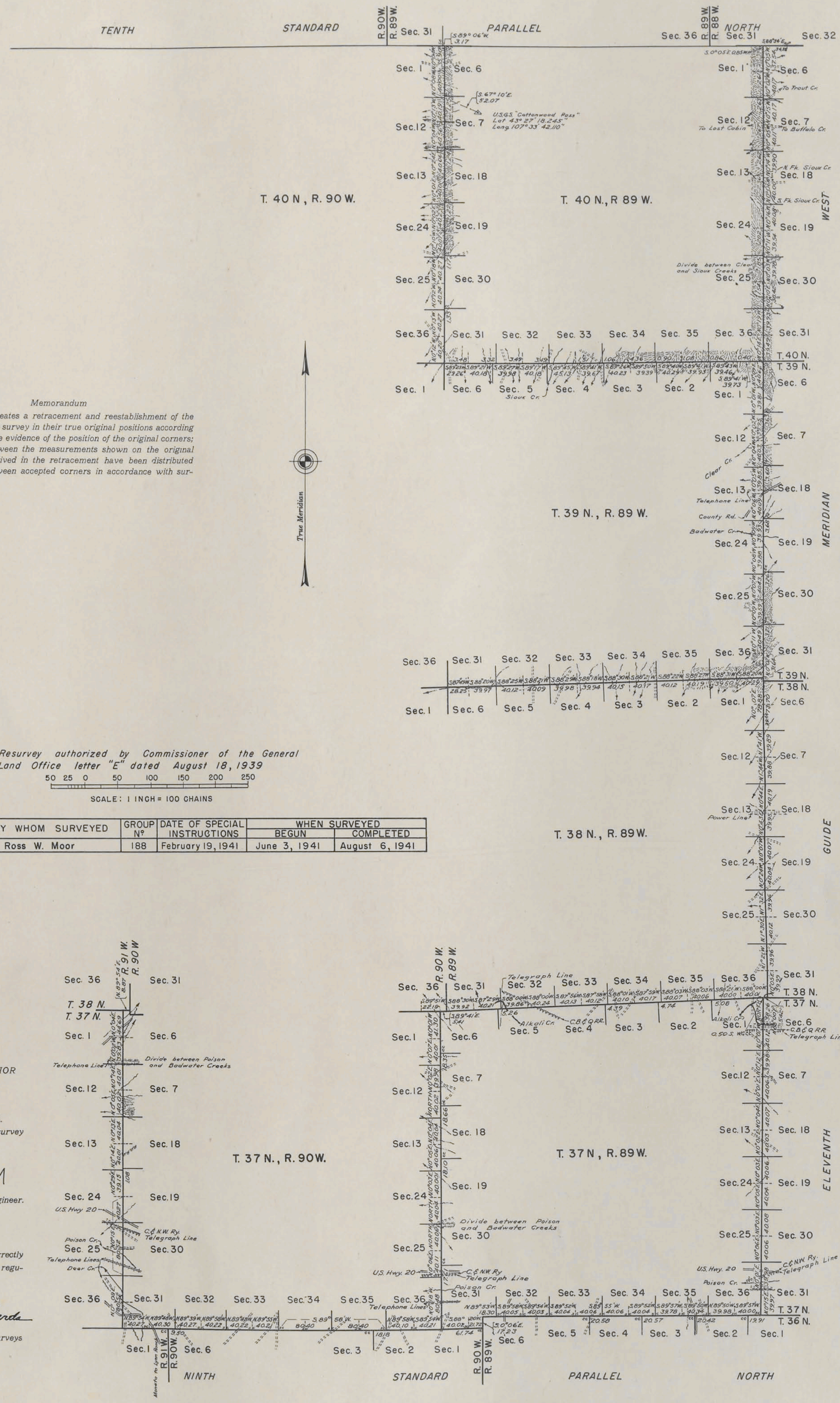

Memorandum

This plat delineates a retracement and reestablishment of the lines of the original survey in their true original positions according to the best available evidence of the position of the original corners; all differences between the measurements shown on the original plat and those derived in the retracement have been distributed proportionally between accepted corners in accordance with surveying rules.

Resurvey authorized by Commissioner of the General Land Office letter "E" dated August 18, 1939

50 25 0 50 100 150 200 250

SCALE: 1 INCH = 100 CHAINS

LINES DESIGNATED	BY WHOM SURVEYED	GROUP Nº	DATE OF SPECIAL INSTRUCTIONS	WHEN SURVEYED	
				BEGUN	COMPLETED
Exteriors	Ross W. Moor	188	February 19, 1941	June 3, 1941	August 6, 1941

UNITED STATES DEPARTMENT OF THE INTERIOR
BUREAU OF LAND MANAGEMENT

Denver, Colorado, October 27, 1947.

This plat is strictly conformable to the field notes of the survey which have been examined and approved.

Earl G. Harrington

Acting Assistant Chief Cadastral Engineer.

Washington, D. C., July 7, 1948.

The survey represented by this plat, having been correctly executed in accordance with the requirements of law and the regulations of this office, is hereby accepted.

For the Director:

William F. Richards

Acting Chief, Branch of Surveys

Filed Grie 15-1949

Aces. No. 6447

3052

J.B.M.

ORIGINAL

TOWNSHIP Nos. 37-40 NORTH, RANGE Nos. 89-92 WEST OF THE 6th. PRINCIPAL MERIDIAN, WYO.

DEPENDENT RESURVEY OF EXTERIOR LINES

SHEET 2 OF 2

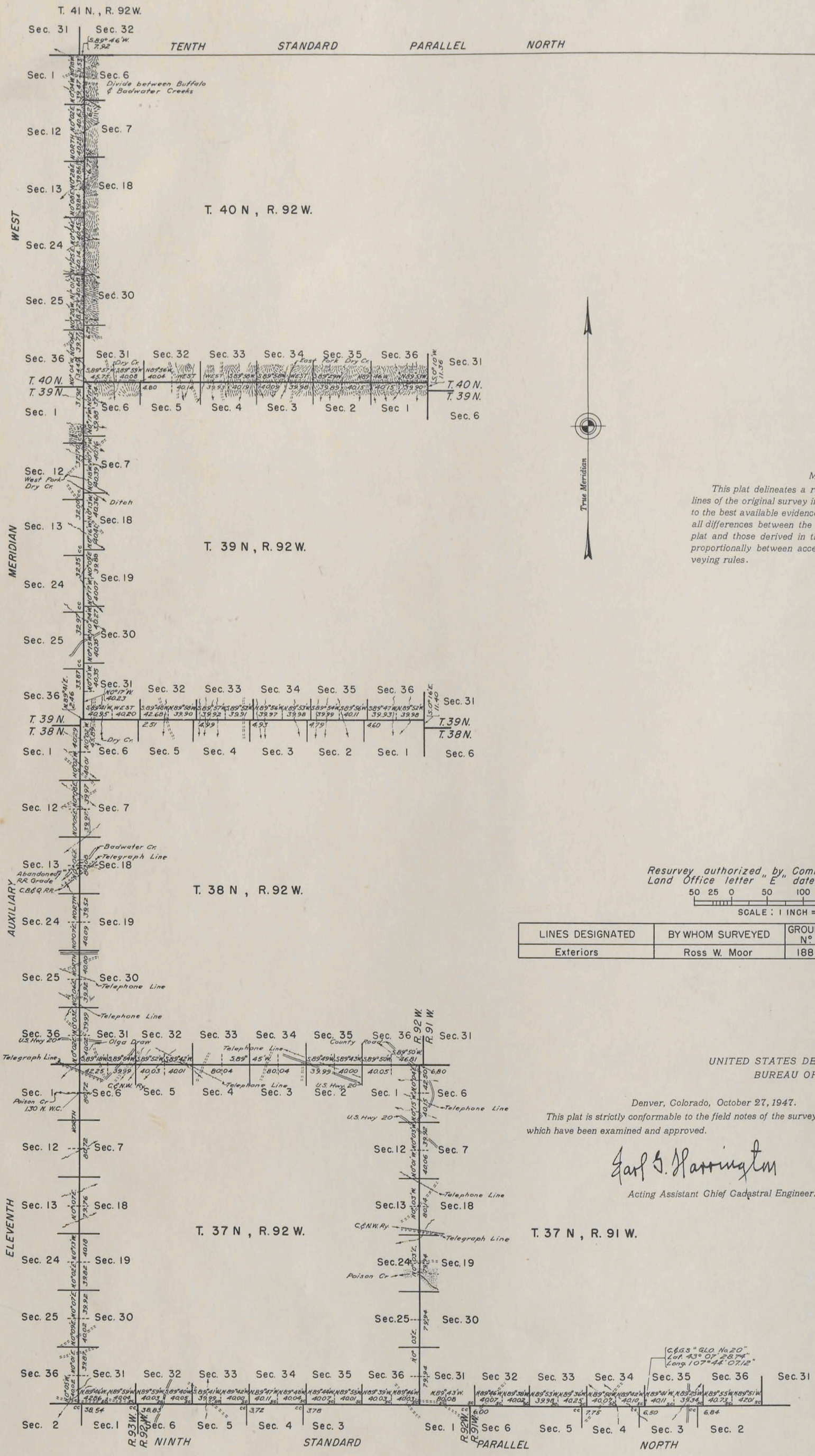

Memorandum

This plat delineates a retracement and reestablishment of the lines of the original survey in their true original positions according to the best available evidence of the position of the original corners; all differences between the measurements shown on the original plat and those derived in the retracement have been distributed proportionally between accepted corners in accordance with surveying rules.

Resurvey authorized by Commissioner of the General Land Office letter "E" dated August 18, 1939

50 25 0 50 100 150 200 250

SCALE: 1 INCH = 100 CHAINS

LINES DESIGNATED	BY WHOM SURVEYED	GROUP Nº	DATE OF SPECIAL INSTRUCTIONS	WHEN SURVEYED	
				BEGUN	COMPLETED
Exteriors	Ross W. Moor	188	February 19, 1941	June 3, 1941	August 6, 1941

UNITED STATES DEPARTMENT OF THE INTERIOR
BUREAU OF LAND MANAGEMENT

Denver, Colorado, October 27, 1947.

This plat is strictly conformable to the field notes of the survey which have been examined and approved.

Earl G. Harrington

Acting Assistant Chief Cadastral Engineer.

Washington, D. C., July 7, 1948.

The survey represented by this plat, having been correctly executed in accordance with the requirements of law and the regulations of this office, is hereby accepted.

For the Director:

William A. Richards

Acting Chief, Branch of Surveys

Accs. No. 6448.

J.B.M.

Filed Sept. 15, 1949

3053

33
Indexed

40

4663

TOWNSHIP EXTERIORS.

Scale: 1 inch to 160 chs.

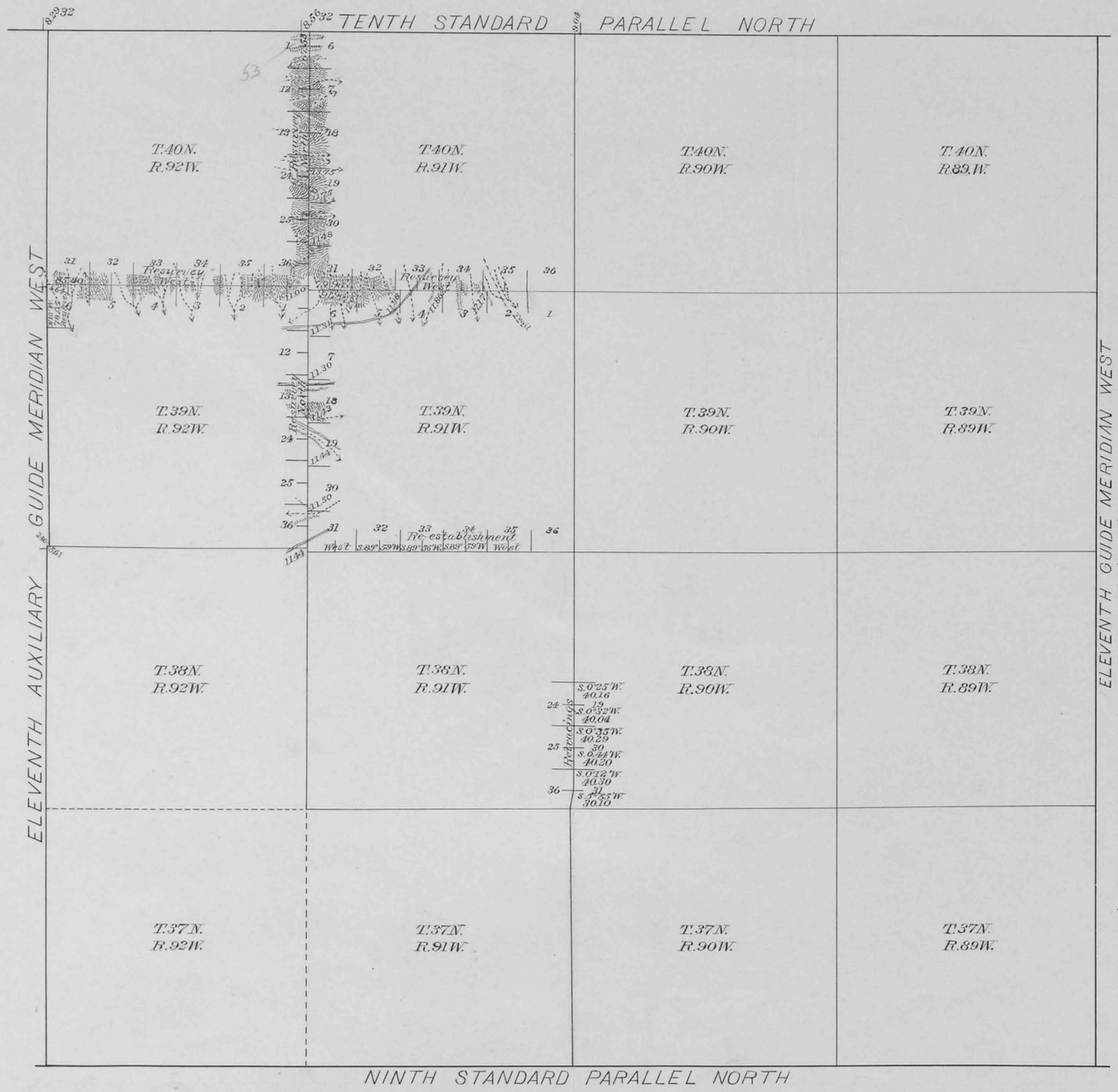

This Plat
of the
Resurvey of the East Boundaries
of Tps. 38 and 39 N., R. 92 W., and
the North Boundary of T. 39 N., R. 91 W.;
The Re-establishment of the South
Boundary of T. 39 N., R. 91 W.
and the
Retracing of a portion of the
East Boundary of T. 38 N., R. 91 West
of the Sixth Principal Meridian,
Wyoming:
is strictly conformable to the field
notes of the survey thereof
by
Edward F. Stuhle U.S. Dep. Surv'r.,
under his
Contract No. 265,
dated April 8, 1897,
which have been examined, approved
and filed in this office.

U.S. Surv. Gen'l's Office
Cheyenne, Wyoming,
January 26, 1898

Alpheus P. Hanson
U.S. Surv. Gen'l.

Table of Mileage

Surv's. Designated	Amount Mls.	Chs.	Lks.	When Surveyed
Township Lines	23	71	17	July 23-Aug. 16, 1897
Connecting "		19	56	August 7-16, "

2748

30

Indexed

Click Here for Field Notes

1293

59

EXTERIOR LINES

Scale 2 Miles=1 inch Mag. Var. East.

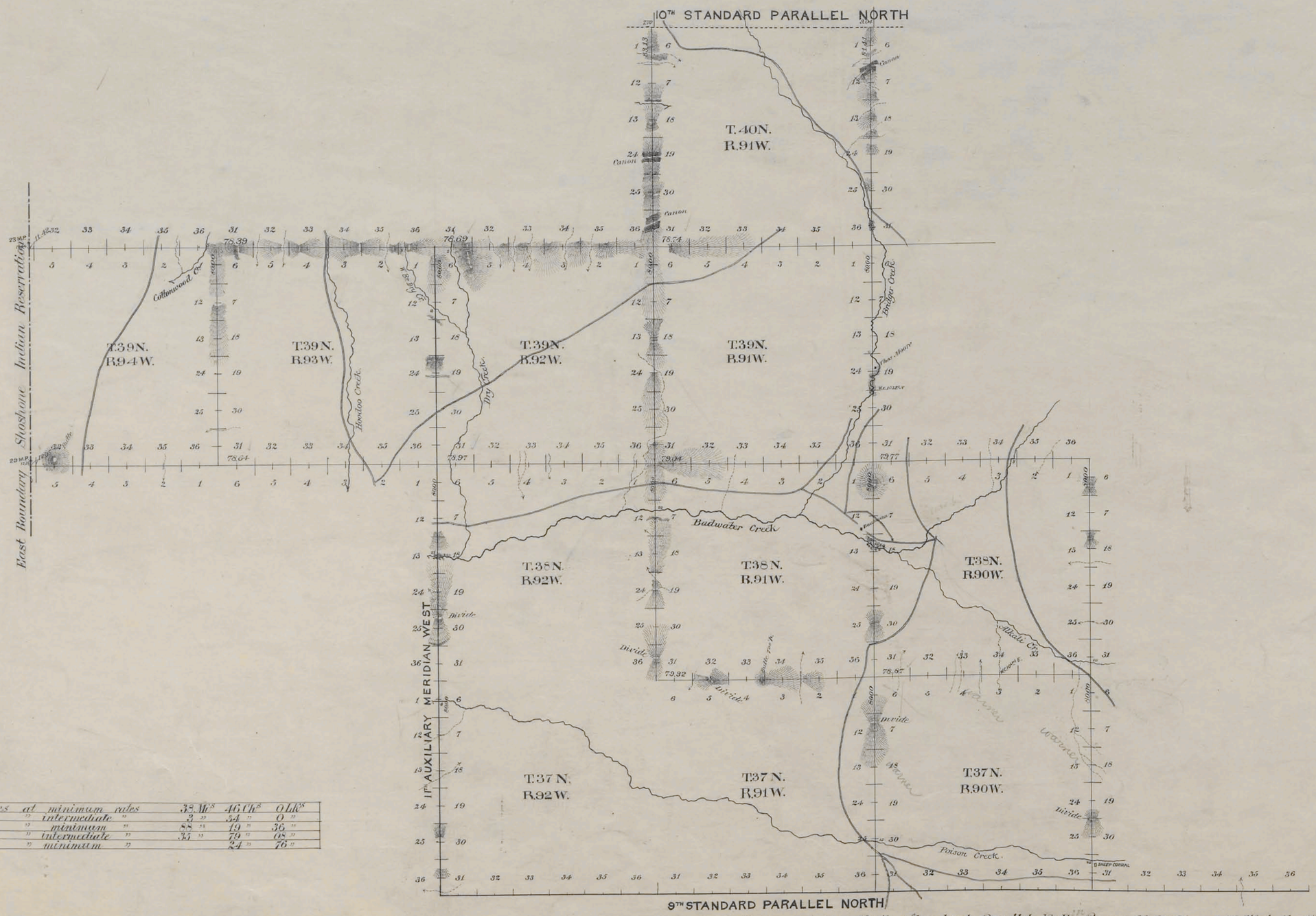

Standard lines	at	minimum	rates	38 Mls	46 Chs	0 Lks
" "	"	intermediate	"	3 "	54 "	0 "
Township "	"	minimum	"	88 "	19 "	36 "
" "	"	intermediate	"	35 "	79 "	08 "
Connecting "	"	minimum	"		24 "	76 "

Surveys Designated	By Whom Surveyed	Date of Contract	Amount of Surveys Mls	Chs	Lks	When Surveyed	Magnetic Declination
9th Stand. Par.l	John E. Shannon	June 18, 1890	24	0	0	Oct. 6-9, 1890	17° 10' to 17° 16' East
11th Aux. Mer.	" " "	" " "	18	0	0	Oct. 10-11, 1890	17° 15' " 17° 20' East
Exterior lines	" " "	" " "	124	18	44	Oct. 13-Nov. 9 '90	17° 10' - 17° 18' East
Connections	" " "	" " "		24	76		

2479

The above diagram of the Ninth Standard Parallel North, Ranges 89, 90, 91 and 92 West, the 11th Auxiliary Meridian West, Townships 37, 38 and 39 North; the Exterior lines of Township 37 North, Ranges 90 and 91 West; Township 38 North, Ranges 90, 91 and 92 West; Township 39 North, Ranges 91, 92, 93 and 94 West; Township 40 North, Range 91 West of the 6th Principal Meridian in Wyoming, is strictly conformable to the field notes of the survey thereof on file in this office, which have been examined and approved.

Surveyor Generals Office
Cheyenne Wyoming, June 25th 1891

Wm A. Richards
Surveyor General