8265 **Click Here for Field Notes** ORIGINAL

TOWNSHIP 40 NORTH, RANGE 93 WEST, OF THE SIXTH PRINCIPAL MERIDIAN, WYOMING.

DEPENDENT RESURVEY AND SUBDIVISION OF SECTION 35

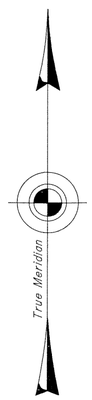

Mean magnetic declination
$11\frac{1}{2}°$E.

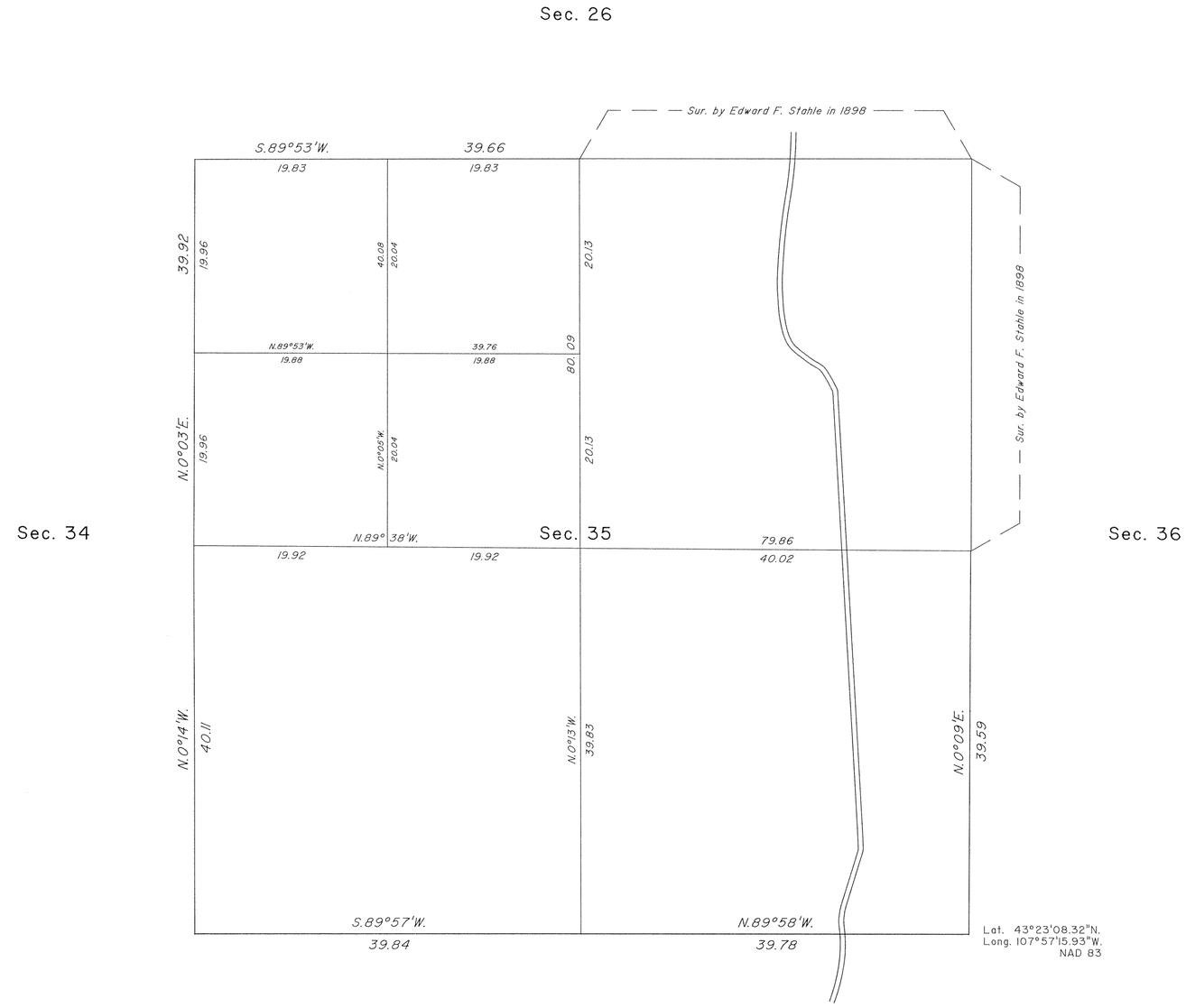

A history of surveys is contained in the field notes.

This plat represents the dependent resurvey of portions of the south boundary and subdivisional lines designed to restore the corners in their true original locations according to the best available evidence, and the subdivision of section 35, T. 40 N., R. 93 W., Sixth Principal Meridian, Wyoming.

The lottings and areas are as shown on the plat approved January 26, 1898.

Survey executed by Lynn A. Forbes, Cadastral Surveyor, beginning June 10, 1998, and completed June 10, 1998, pursuant to Special Instructions dated November 25, 1997, for Group No. 648, Wyoming.

UNITED STATES DEPARTMENT OF THE INTERIOR
BUREAU OF LAND MANAGEMENT

Cheyenne, Wyoming August 17, 1999

This plat is strictly conformable to the approved field notes, and the survey, having been correctly executed in accordance with the requirements of law and the regulations of this Bureau, is hereby accepted.

For the Director

John P. Lee

Chief Cadastral Surveyor for Wyoming

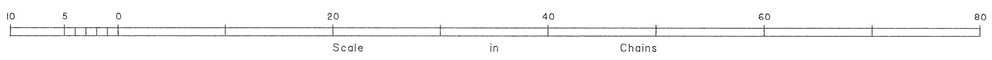

W.H.B.

2753 C

OFFICIALLY FILED: August 20, 1999

Click Here for Field Notes

7362

ORIGINAL

TOWNSHIP 40 NORTH, RANGE 93 WEST, OF THE SIXTH PRINCIPAL MERIDIAN, WYOMING.

DEPENDENT RESURVEY

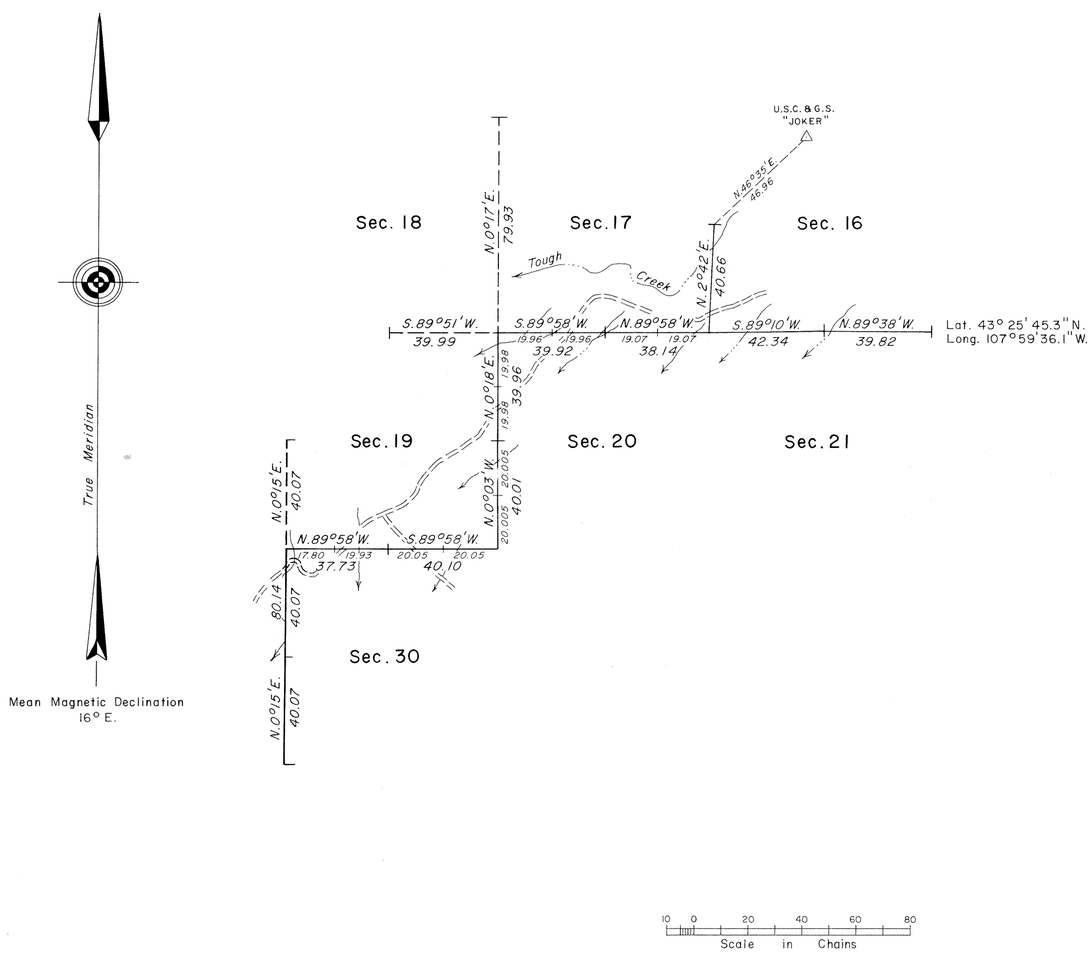

A history of surveys is contained in the field notes.

A portion of the west boundary was dependently resurveyed concurrently under T. 40 N., R. 94 W., of this group.

This plat represents a dependent resurvey of a portion of the subdivisional lines, designed to restore the corners in their true original locations according to the best available evidence, T. 40 N., R. 93 W., Sixth Principal Meridian, Wyoming.

Survey executed by Jerry L. Messick, Supervisory Surveying Technician, under the supervision of Richard L. Oakes, Supervisory Cadastral Surveyor, beginning October 10, 1974, and completed April 18, 1975, pursuant to Special Instructions dated October 8, 1974, for Group No. 365, Wyoming.

UNITED STATES DEPARTMENT OF THE INTERIOR
BUREAU OF LAND MANAGEMENT
Washington, D.C. October 3, 1977

This plat is strictly conformable to the approved field notes, and the survey, having been correctly executed in accordance with the requirements of law and the regulations of this Bureau, is hereby accepted.

For the Director

G. Voorhees

Acting Chief, Division of Cadastral Survey

W.H.B.

2753B

LDG

44

Click Here for Field Notes

4669 (4-675 a)

ORIGINAL
Accepted October 30, 1920.

Township No. 40 North Range No. 93 West of the Sixth Principal Meridian Wyoming



Surveys Designated	By Whom Surveyed	Group No.	Group Date	Amount of Surveys Mls.	chs.	lks.	When Surveyed Begun	Completed
Subdivisions	W. H. Clark	49	Aug. 7, 1919	1	00	10	Sept 25, 1919	Sept. 25, 1919
" Ret.	" " "	"	" " "	2	00	26	" 24, "	" " "
East Bdy.	Oscar McClellan	Cont. 310	April 17, 1906	1	00	30	Oct. 6, 1906	Oct. 6, 1906

The above map of Township No. 40 North Range No. 93 West of the Sixth Principal Meridian Wyoming is strictly conformable to the field notes of the survey thereof on file in this office, which have been examined and approved

U. S. Surveyor General's Office.
Cheyenne, Wyoming April 24, 1920

Charles L. Decker
Surveyor General.

J.C.S.

2753 A

Trans to Lander Dec. 9, 1920

40 - 93

33

Click Here for Field Notes

4668

Township No. 40 North, Range No. 93 West of the 6th Principal Meridian

Total number of Acres 21849.95

Surveys Designated	By Whom Surveyed	Date of Contract No	Amount of Surveys M.	Ch^s	Lk^s	When Surveyed
East and West Township lines	Ed. F. Stahle	265 Apr. 8, 1897	10	61	14	Sept. 21-22, 1897
Subdivisions	"	" "	58	22	08	" 23-29, "
Connections	"	" "		44	42	" " "
North Div.	"	" "	4	68	16	Aug. 21, "
Resurvey South "	"	" "	5	78	35	July 12, "
North "	"	112 Sept. 21, 1880	1	8	29	Aug. 4, 1884
South "	John E. Shannon	237 June, 18, 1890	5	78	39	Nov. 7, 1890

Meanders of

Posts	Courses	Ch^s Lk^s	Posts	Courses	Ch^s Lk^s	Posts	Courses	Ch^s Lk^s

Latitude	43° 23' N.
Longitude	107° 56' W.
Mean Mag. Decl.	16° 55' E.

The above Map of Township No. 40 North of Range No. 93 West of the 6th Principal Meridian, Wyoming, is strictly conformable to the field notes of the survey thereof on file in this Office, which have been examined and approved.

Surveyor General's Office.
Cheyenne, Wyo. Jany 26, 1898

Alpheus P. Hopson
Sur. Gen'l

2753

THE NORRIS PETERS CO. LITHO., WASHINGTON, D. C.

40 - 93

37

Indexes

Click Here for Field Notes

Retracement Notes, All or Part

47

4855

TOWNSHIP EXTERIORS

Scale: 1 inch to 160 chains

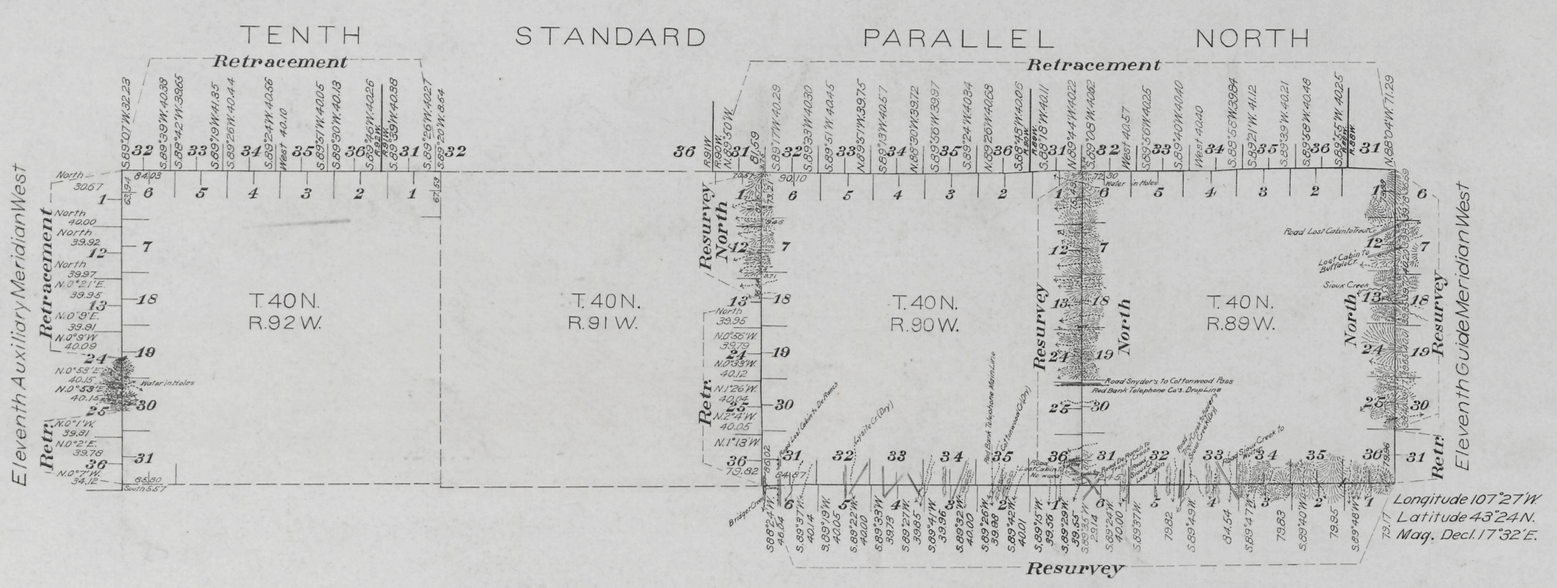

This Plat
of
The Eleventh Auxiliary Meridian West through part of Township 40 North,
the Retracement of
The Tenth Standard Parallel North through Ranges 89, 90 and
A part of Ranges 88, 91 and 92 West,
The Eleventh Guide Meridian West through a part of Township 40 North,
The Eleventh Auxiliary Meridian West through part of Township 40 North,
A part of West Boundary T. 40 N., R. 90 W.,
the Resurvey of
The Eleventh Guide Meridian West through part of Township 40 North,
The South Boundary Ts. 40 N., Rs. 89 & 90 W.,
The East Boundary T. 40 N., R. 90 W.,
A part of West Boundary T. 40 N., R. 90 W. of the
Sixth Principal Meridian
Wyoming;
is strictly conformable to the field notes of the survey thereof
by
Oscar McClellan, U.S.D.S.,
under his
Contract No. 310,
dated April 17, 1906,
which have been examined, approved and filed in this office.
U.S. Surv. Gen'l's Office,
Cheyenne, Wyoming, March 12, 1908.

Stephen. P. Hanson
U.S. Surv. Gen'l.

Table of Mileage

Surveys Designated	Amount Mls.	Chs.	Lks.	When Surveyed
Standard Lines	1	05	87	October 6, 1906
" " Resur.	4	73	88	May 4, 1907
" " Retr.	24	68	00	October 4, 1906-May 3, 1907
Township " Resur.	20	32	03	May 1, 1907-Feb. 1, 1908
" " Retr.	3	39	77	April 23-26, 1907
Connections		6	89	May 2, 1907, Feb. 1, 1908

2907

Accepted by the Hon. Commissioner in his letter "E", May 15, 1908

33

Indexed

Click Here for Field Notes

45

Orig

4664

TOWNSHIP EXTERIORS.

Scale: 1 inch to 160 chains

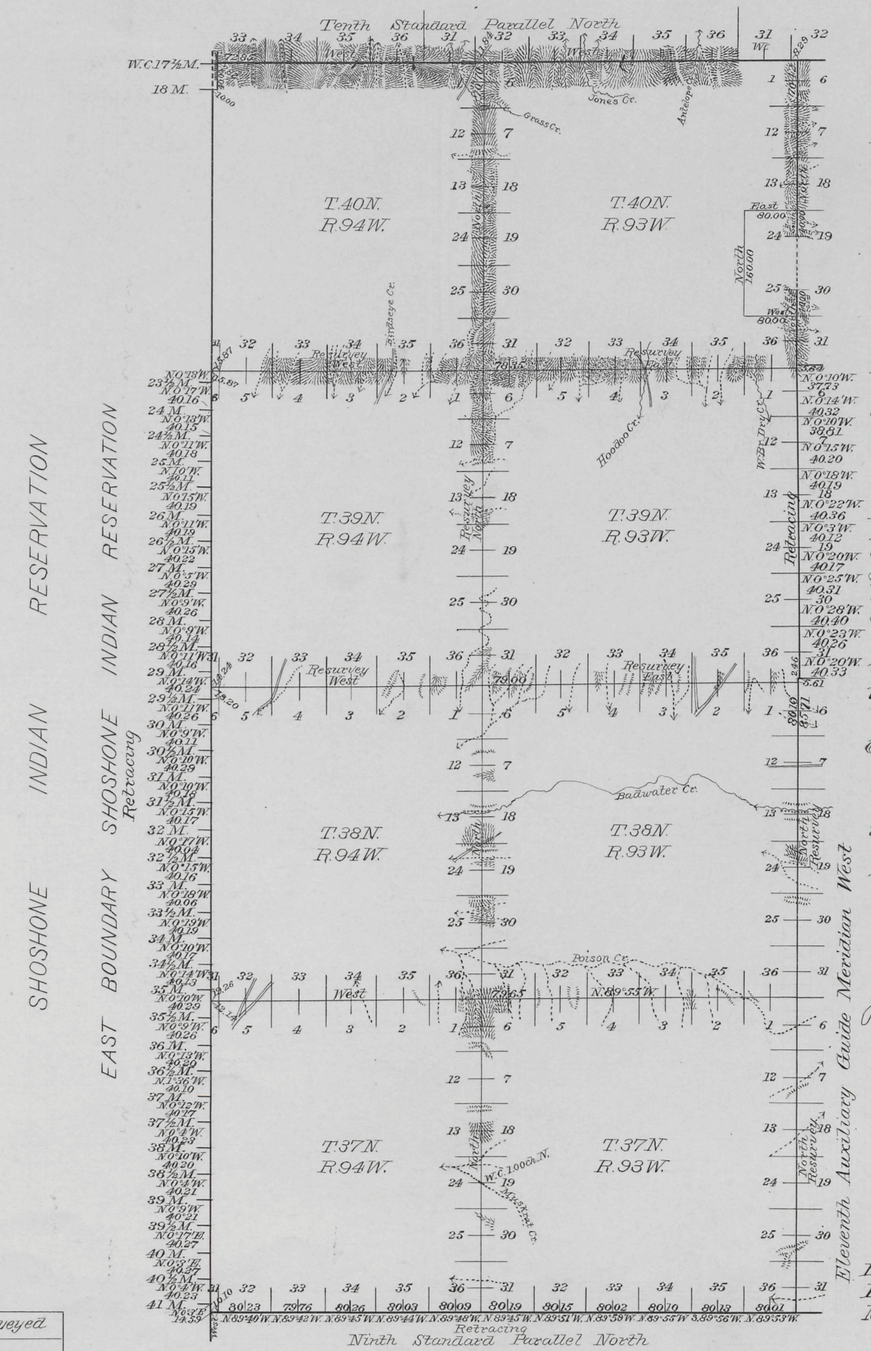

This Plat
of the
10th. Standard Parallel North,
through Ranges 93 and 94 W.
11th. Auxiliary Guide Meridian
West,
through T. 40 N.,

West Boundaries of Tps. 37, 38
and 40 N., R. 93 W. and
North Boundaries of Tps. 37 N.,
Rgs. 93 and 94 W.,
The Resurvey of
11th. Auxiliary Guide Meridian
West, through Tps. 37 and 38 N.,
North Boundaries of Tps. 38 and
39 North, Rgs. 93 and 94 W.
West Boundary of T. 39 N., R. 93 W.
and
The retracing of
11th. Auxiliary Guide Meridian W.
through T. 38 N. and the
East Boundary of the Shoshone
Indian Reservation from the
23¾ M. to 41 M. all West of the
Sixth Principal Meridian,
Wyoming,
is strictly conformable to the
field notes of the survey
thereof
by
Edward F. Stahle U.S. Dep. Sur.
under his
Contract No. 265,
dated April 8, 1897
which have been examined,
approved and filed in this
office,

U. S. Surv. Gen'l's Office
Cheyenne Wyoming
January 26, 1898.

Alpheus P. Hanson
U.S. Surv. Gen'l.

Latitude 43°07'N.
Longitude 107°57'W.
Mean mag. dect. 16°48'E.

Table of Mileage

Survs Designated	Amount Mls. Chs. Lks.	When Surveyed
Standard Lines	14 63 27	Aug. 20-Sept. 21, 1897
Township "	29 02 49	May 26-Sept. 22, "
Connecting "	1 22 12	" 25- " "
Resurveys Township "	28 27 46	June 14-July 12 "
Resurveys Standard "	12 5 71	May 20-25 "

2749

Township 40 North, Range 93 West, Sixth Principal Meridian, Wyoming

Click on the survey number to view the plat(s).

Mineral Survey No.	Section 1	2	3	4	5	6	7	8	9	10	11	12	13	14	15	16	17	18	19	20	21	22	23	24	25	26	27	28	29	30	31	32	33	34	35	36
567																						X	X													
608																											X	X								
609																					X	X					X	X								