7764 Click Here for Field Notes

ORIGINAL

TOWNSHIP 41 NORTH, RANGE 107 WEST, OF THE SIXTH PRINCIPAL MERIDIAN, WYOMING.

DEPENDENT RESURVEY AND SUBDIVISION OF SECTIONS 10 & 11

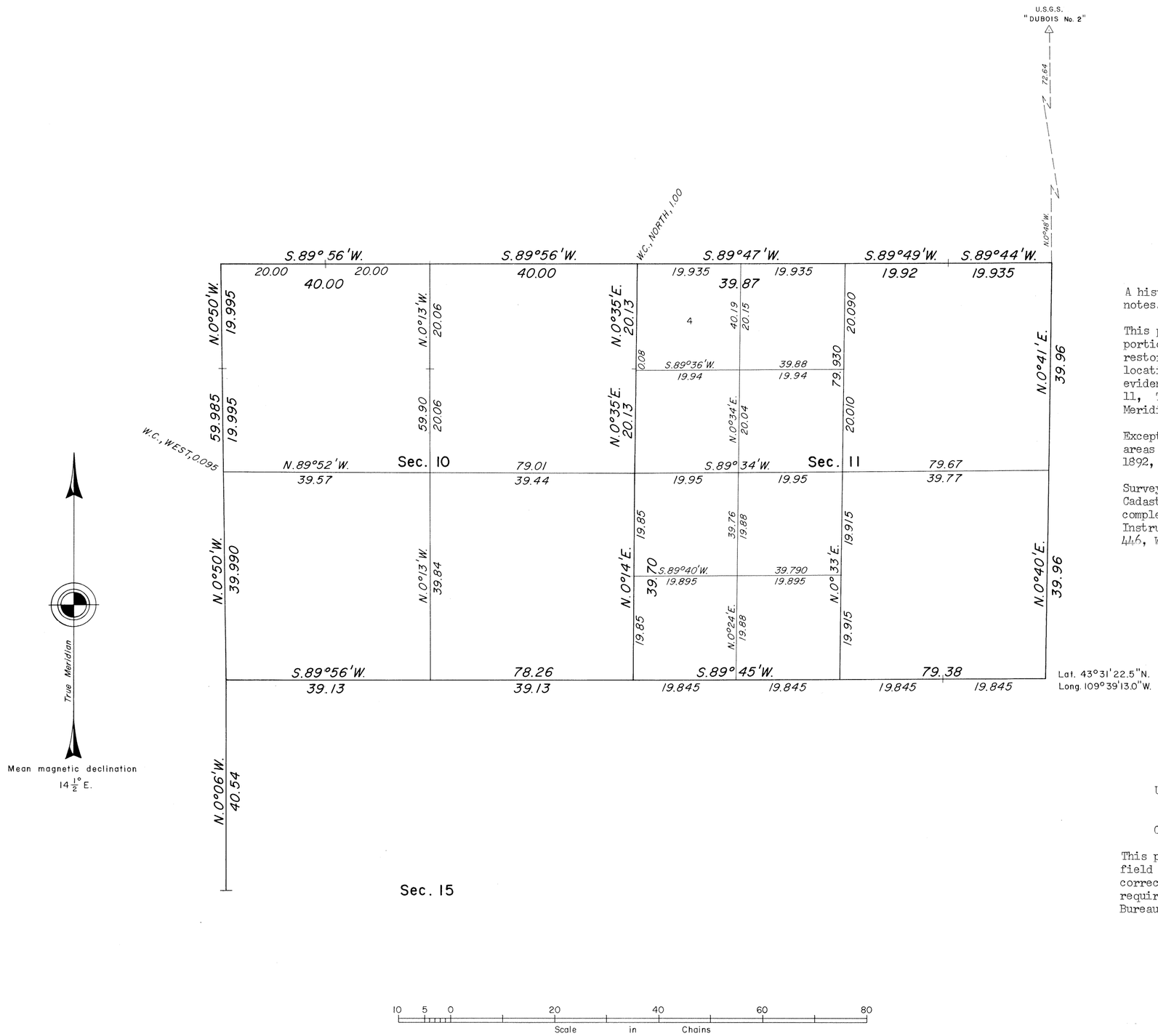

Lat. 43°31'22.5"N.
Long. 109°39'13.0"W.

A history of surveys is contained in the field notes.

This plat represents the dependent resurvey of a portion of the subdivisional lines designed to restore the corners in their true original locations according to the best available evidence, and the subdivision of sections 10 and 11, T. 41 N., R. 107 W., Sixth Principal Meridian, Wyoming.

Except as indicated hereon, the lottings and areas are as shown on the plats approved May 21, 1892, and January 24, 1893.

Survey executed by William H. Herbst, Supervisory Cadastral Surveyor, beginning June 22, 1983, and completed July 13, 1983, pursuant to Special Instructions dated May 16, 1983, for Group No. 446, Wyoming.

UNITED STATES DEPARTMENT OF THE INTERIOR
BUREAU OF LAND MANAGEMENT

Cheyenne, Wyoming May 28, 1986

This plat is strictly conformable to the approved field notes, and the survey, having been correctly executed in accordance with the requirements of law and the regulations of this Bureau, is hereby accepted.

For the Director

Richard L. Oakes

Chief Cadastral Surveyor for Wyoming

W.H.B.

2543 B

Click Here for Field Notes

31

100

4386

Township No. 41 North Range No. 107 West of the 6th Principal Meridian

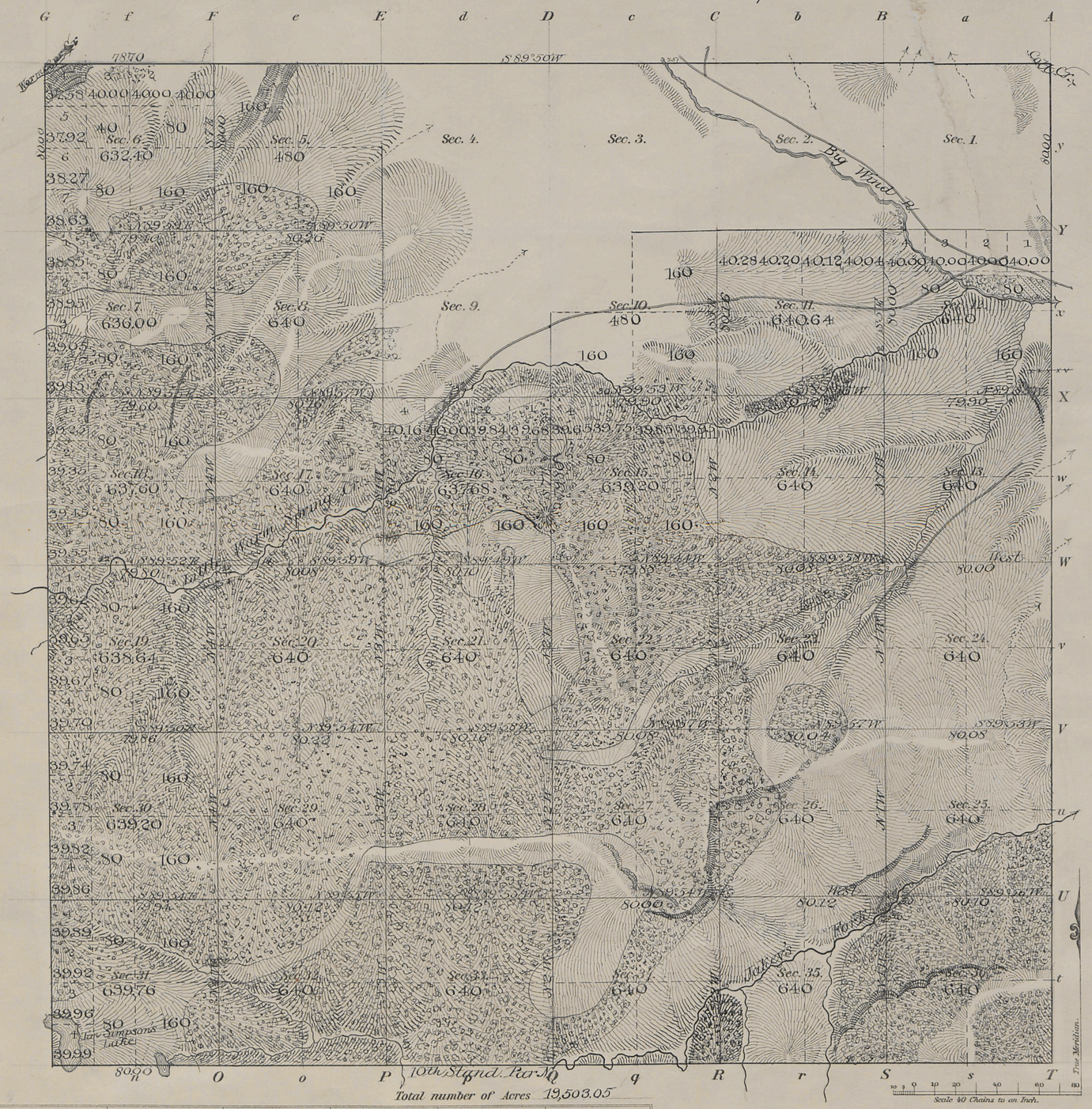

Total number of Acres 19,503.05

Meanders of								
Posts	Courses	Ch.s Lk.s	Posts	Courses	Ch.s Lk.s	Posts	Courses	Ch.s Lk.s

Subdivision lines at augmented rates	48 Chs.	18 Lks.	08 Lks.
" " " minimum "		62"	12"

Surveys Designated	By Whom Surveyed	Date of Contract	Amount of Surveys M.	Ch.s	Lk.s	When Surveyed	May, Dec.
Township lines							
Subdivisions	Carpenter & Warner	Jan. 23, 1892	49	00	20	Jan. 10-16, 1892	17° 18 E

The above Map of Township No. 41 North of Range No. 107 West of the 6th Principal Meridian, Wyoming, is strictly conformable to the field notes of the survey thereof on file in this Office, which have been examined and approved.

Surveyor Generals Office.
Cheyenne Wyo. January 24th 1898

Wm A. Richards
Sur. Gen.l

2543-A

41-107

31

25

Click Here for Field Notes

4385

Township No. 41 North, Range No. 107 West of the 6th Principal Meridian



Total number of Acres 3520.00

Meanders of								
Posts	Courses	Ch.s Lk.s	Posts	Courses	Ch.s Lk.s	Posts	Courses	Ch.s Lk.s

Subdivision lines at intermediate rates	0 mls	40 chs	70 lks
" " " minimum "	10"	39"	42"

Surveys Designated	By Whom Surveyed	Date of Contract	Amount of Surveys M.	Ch.s	Lk.s	When Surveyed	Magnetic Declination
Township lines Subdivisions	Carpenter & Warner	April 1st 1891	11	00	12	Aug 28 & 29 - 1891	17° 26' East

The above Map of Township No. 41 North of Range No. 107 West of the 6th Principal Meridian, Wyoming, is strictly conformable to the field notes of the survey thereof on file in this Office, which have been examined and approved.

Surveyor Generals Office.
Cheyenne, Wyo. May 21st 1892

Wm A. Richards
Sur. Gen.

2543

41 - 107

33

Indexes

Click Here for Field Notes

24

1645

TOWNSHIP EXTERIORS

Scale 1 inch to 160 chains

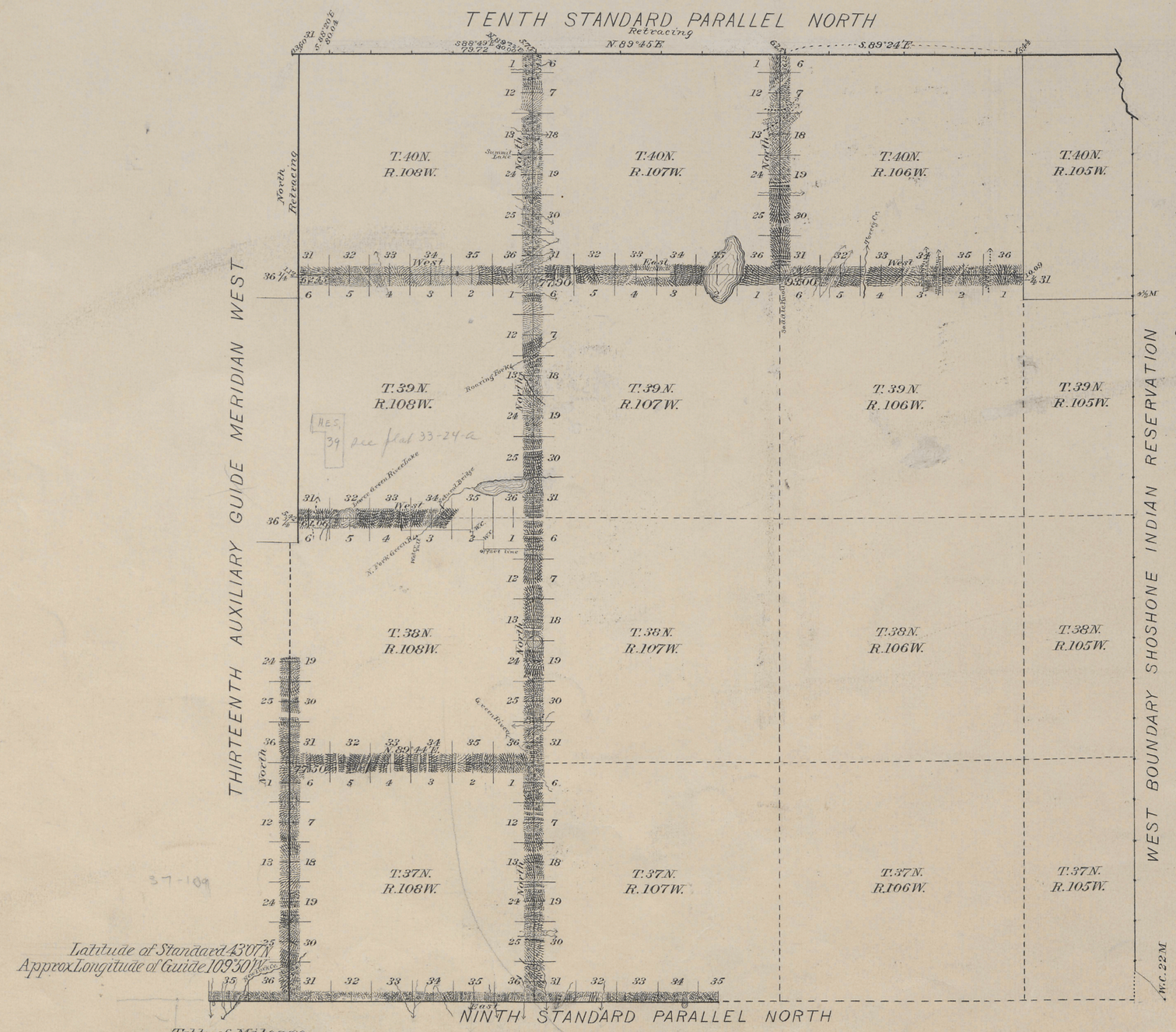

This Plat
of the
Survey of the 9th Standard Parallel North in Rgs. 107, 108 and 109 W.;
The 13th Auxiliary Guide Meridian W., through Tps. 37 and 38 North;
The East boundaries of Tps. 37, 38, 39 and 40 N., R. 108 W. and T. 40 N., R. 107 W.
The North boundaries of Tps. 37, 38 and 39 N., R. 108 W. and T. 39 N., Rgs. 106 and 107 W.
the
Retracing of the 10th Standard Parallel N., through Rgs. 106, 107 and 108 West and the East boundaies of Tps. 39 and 40 N., R. 109 West of the Sixth Principal Meridian,
Wyoming,
is strictly conformable to the field notes of the survey thereof
by
Edward A. Buck, U.S. Deputy Surveyor
under his
Contract No. 260,
dated May 22nd. 1896,
which have been examined, approved and filed in this office.

Surveyor Generals Office
Cheyenne Wyoming
July 15th, 1897.

John Charles Thompson
U.S. Surv. Genl.

Table of Mileage

Lines Designated	Amount Mls.	Chs.	Lks.	When Surveyed
Standard lines	21	00	00	June 18-July 8, 1896
Township "	58	32	41	July 10-Aug 5, 1896
Connecting "		28	63	" "

2730

31 4373 Click Here for Field Notes

21

EXTERIOR LINES.

Scale 1" = 2 miles. Magnetic Variation East.

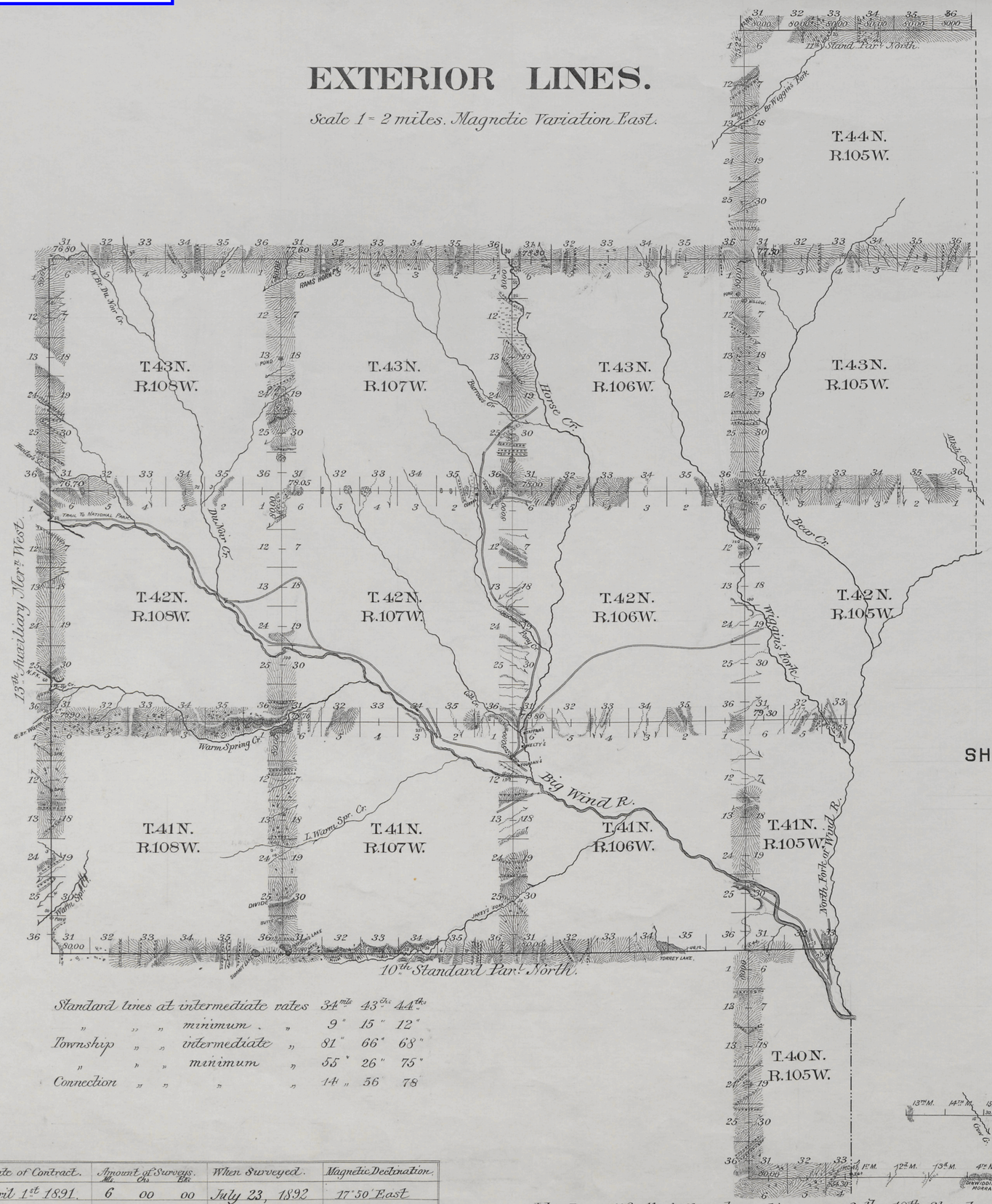

WIND RIVER
OR
SHOSHONE INDIAN
RESERVATION.

Standard lines at intermediate rates	34 mls.	43 chs.	44 lks.		
" " " minimum "	9 "	15 "	12 "		
Township " " intermediate "	81 "	66 "	68 "		
" " " minimum "	55 "	26 "	75 "		
Connection " " " "	14 "	56	78		

Surveys Designated.	By Whom Surveyed.	Date of Contract.	Amount of Surveys. Mls.	Chs.	Lks.	When Surveyed.	Magnetic Declination.
11th Stand. Par. N.	Carpenter & Warner	April 1st 1891.	6	00	00	July 23, 1892	17° 50' East
10th Stand. Par. N.	" " "	" " "	19	58	58	July 29th-31st, 1892	17° 30 "
13th Aux. Mer. W.	" " "	" " "	18	00	00	August 1-3, 1892	18° 06' "
Township lines	" " "	" " "	137	13	43	July 26-Aug. 21, 1892	17° 26' "
Connection lines	" " "	" " "	14	60	38	August. 10, "	17° 40' "

2535

I hereby certify that the above diagram of the 10th Standard Parallel North in Ranges 105, 106, 107 and 108 West; the 11th Standard Parallel North in Range 105 West; the 13th Auxiliary Meridian West in Townships 41, 42 and 43 North and the Exterior lines of Townships 43 and 44 North, Range 105 West, Townships 41 42 and 43 North, Ranges 106, 107 and 108 West and fractional Townships 40, 41 and 42 North, Range 105 West of the 6th Principal Meridian, Wyoming, is strictly conformable to the field notes of survey thereof on file in this office, which have been examined and approved.

U.S. Surveyor General's Office,
Cheyenne, Wyoming. May 21st 1892

Wm A. Richards
U.S. Surveyor General.