Click Here for Field Notes

31

accession no 4510

94

TOWNSHIP Nº 42 NORTH, RANGE Nº 109 WEST of the 6TH Principal MERIDIAN.

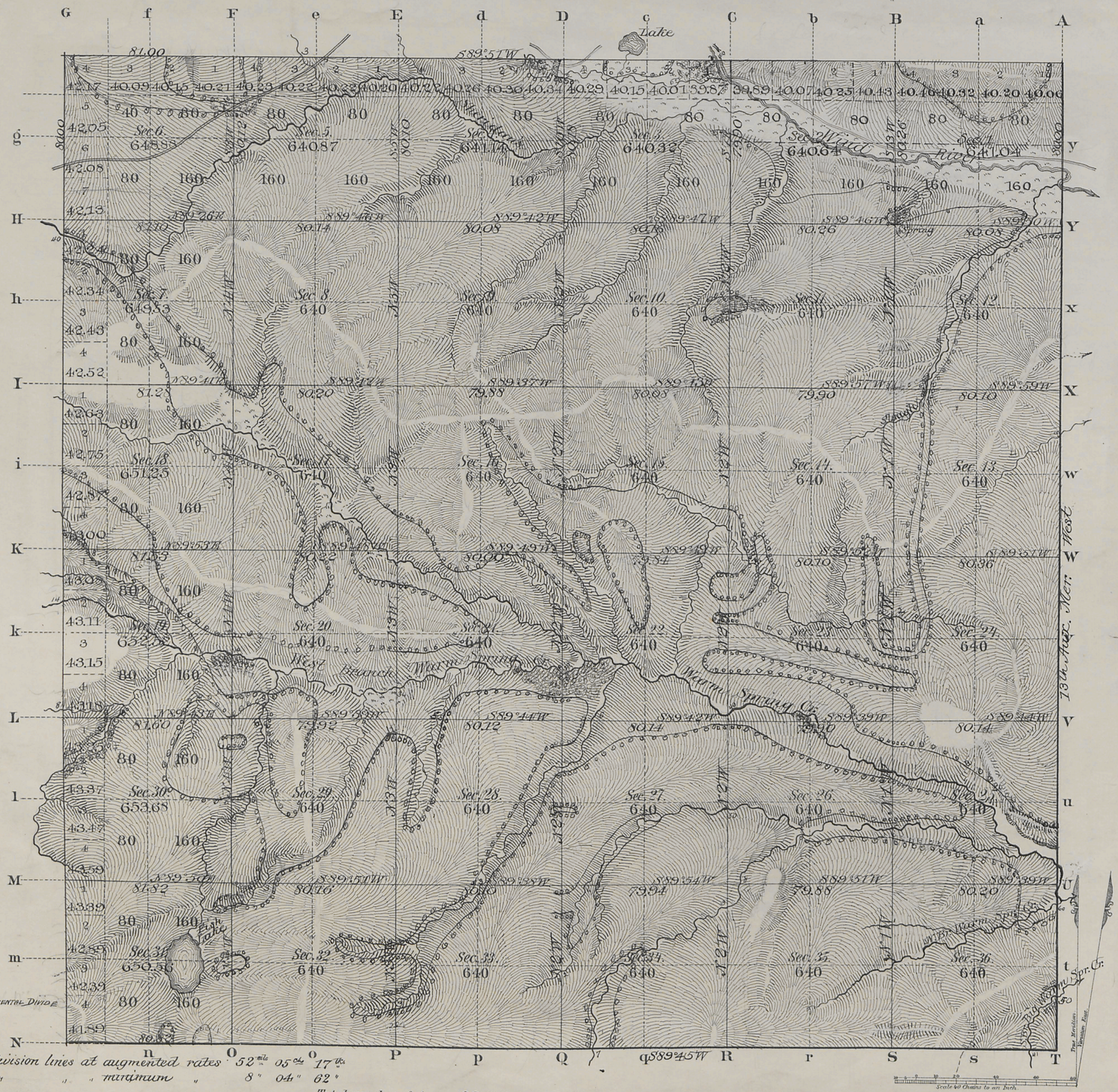

Subdivision lines at augmented rates 52 mls 05 chs 0 17 lks

" " " minimum " 8 " 04 " 62 "

Total number of Acres. 23,110.43

Surveys Designated	By Whom Surveyed	Date of Contract	Amount of Surveys Mls	Chs	lks	When Surveyed	Magnetic Declination
Township lines							
Subdivisions	Carpenter & Warner	Jan. 23, 1892	60	09	79	Aug. 21-29-'92	17° 55' E.
Connections							

The above Map of Township Nº 42 North Range Nº 109 West of the Sixth Principal Meridian Wyoming ~~Territory~~ is strictly conformable to the field notes of the survey thereof on file in this Office which have been examined and approved

Surveyor Generals Office,
Cheyenne, Wyoming
January 21st 1893

Wm A. Richards
Surv. Gen'l

2611

A. GAST & CO.- ST. LOUIS & N.Y.

42 - 109

Click Here for Field Notes

4502

31

Indexed

Orig 1

88

EXTERIOR LINES.

Scale, 2 miles = 1 inch - Mag. Var. East

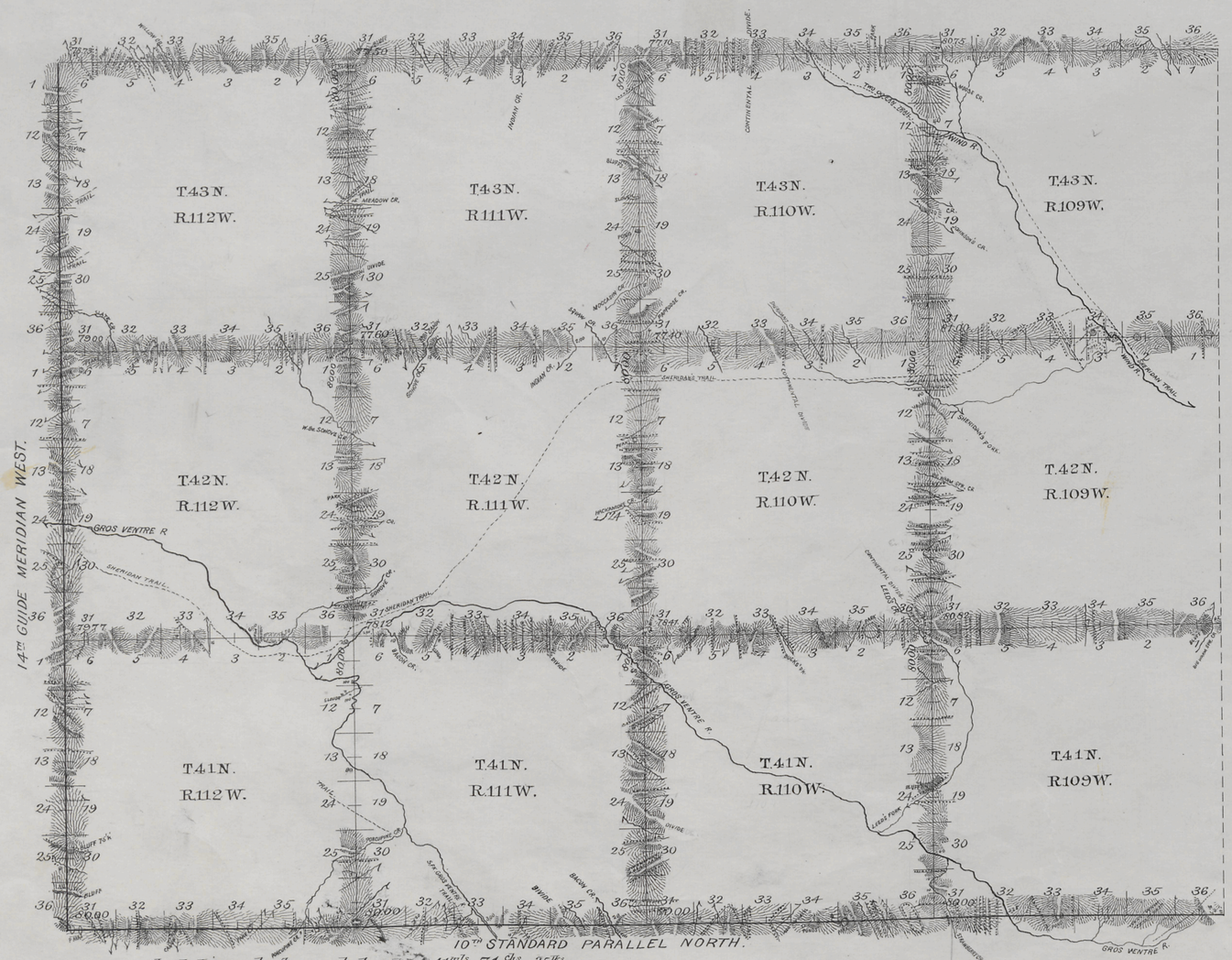

Stand. Lines at Augmented rate 41 mls 74 Chs 25 lks
" " " minimum " 0 " 5 " 75 "
Townships " " augmented 110 " 76 " 86 "
" " " minimum " 14 " 69 " 34 "

Surveys Designated.	By Whom Surveyed	Date of Contract.	Amount of Surveys. Mc	Ch	Lk	When Surveyed.	Magnetic Declination.
10th Stand. Par. N.	Carpenter & Warner	Jan. 23, 1892	24	00	00	June 30-July 5, 1892	18° 05' East
14th Guide M. W.	" "	" " "	18	00	00	July 9-11, 1892	18° 05' "
Exterior Lines	" "	" " "	125	66	20	Aug 13-Sep 26	"	17° 57' "

I hereby certify that the above diagram of the Exterior lines of Townships 41, 42 and 43 North, Ranges 109, 110, 111 and 112 West of the 6th Principal Meridian, Wyoming, is strictly conformable to the field notes of survey thereof on file in this office, which have been examined and approved.

U.S. Surveyor General's Office,
Cheyenne, Wyoming, January 24th 1893.

Wm A. Richards
U.S. Surveyor General.

2603

Click Here for Field Notes

31 4373 21

EXTERIOR LINES.

Scale 1 = 2 miles. Magnetic Variation East.

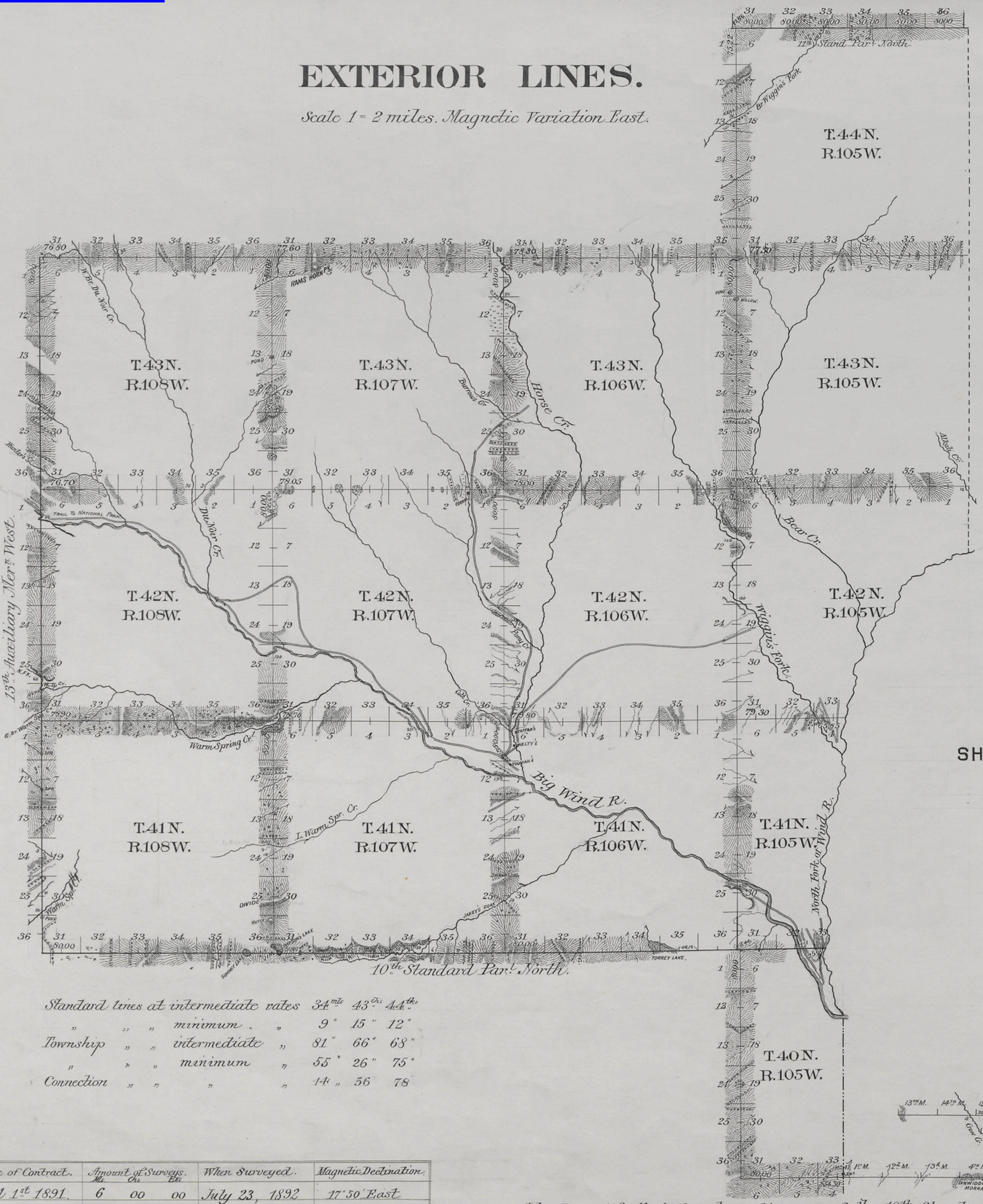

WIND RIVER
OR
SHOSHONE INDIAN
RESERVATION.

Standard lines at intermediate rates		34 mls	43 chs	44 lks
" " " minimum	"	9 "	15 "	12 "
Township " " intermediate	"	81 "	66 "	68 "
" " " minimum	"	55 "	26 "	75 "
Connection " " "	"	14 "	56	78

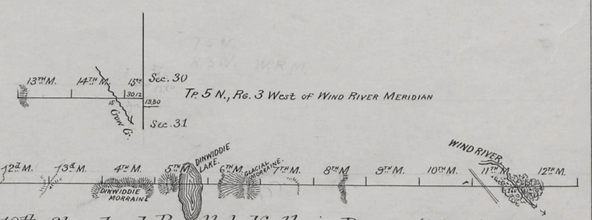

Surveys Designated.	By Whom Surveyed.	Date of Contract.	Amount of Surveys. Mls	Chs	Lks	When Surveyed.	Magnetic Declination.
11th Stand. Par. N.	Carpenter & Warner.	April 1st 1891.	6	00	00	July 23, 1892	17°50' East
10th Stand. Par. N.	" " "	" " "	19	58	58	July 29th-31st, 1892	17°30 "
13th Aux. Mer. W.	" " "	" " "	18	00	00	August 1-3, 1892	18°06' "
Township lines	" " "	" " "	137	13	43	July 26-Aug. 21, 1892	17°26' "
Connection lines	" " "	" " "	14	60	38	August. 10, "	17°40' "

2535

I hereby certify that the above diagram of the 10th Standard Parallel North in Ranges 105, 106, 107 and 108 West; the 11th Standard Parallel North in Range 105 West; the 13th Auxiliary Meridian West in Townships 41, 42 and 43 North and the Exterior lines of Townships 43 and 44 North, Range 105 West, Townships 41 42 and 43 North, Ranges 106, 107 and 108 West and fractional Townships 40, 41 and 42 North, Range 105 West of the 6th Principal Meridian, Wyoming, is strictly conformable to the field notes of survey thereof on file in this office, which have been examined and approved.

U.S. Surveyor General's Office,
Cheyenne, Wyoming. May 21st 1892

Wm A. Richards
U.S. Surveyor General.