34

Click Here for Field Notes

Click Here for Retracement Field Notes

8

4378

Fractional Township No. 43 North, Range No. 105 West of the 6th Principal Meridian



Total number of Acres 18192.37

Surveys Designated	By Whom Surveyed	Date of Contract No.	Amount of Surveys M.	Ch.s	Lk.s	When Surveyed
Resurvey S., E. and W. Township lines	Augustus L. Coleman	270. May 16, 1898	12	13	25	June 30 = July 8, '98
Subdivisions	" "	" " "	44	40	68	July 4-20, 1898
Connections RETRACING	" "	" " "		49	27	" " "
North Boundary RETRACING	" "	" " "	1	71	45	" 11-22, "
Subdivision Lines	" "	" " "	5	09	65	" 5-8, "
Township "	Carpenter & Warner	241. April 1, 1891	23	75	91	July 25-Aug. 10, 1891
Subdivision "	" "	" " "	16	00	28	August 11, 1891

Meanders of

Posts	Courses	Ch.s Lk.s	Posts	Courses	Ch.s Lk.s	Posts	Courses	Ch.s Lk.s

Fractional

The above Map of Township No. 43 North, of Range No. 105 West of the 6th Principal Meridian, Wyoming, is strictly conformable to the field notes of the survey thereof on file in this Office, which have been examined and approved.

Surveyor General's Office.
Cheyenne, Wyo. Jan. 6, 1900

Alpheus P. Hanson
Sur.r Gen.l

Filed MAR 15 1900
Comm. letter Mch. 10-1900

I.B.M. Computer
F.H.A. Topog. and Lettering

THE NORRIS PETERS CO., LITHO., WASHINGTON, D. C.

2539-A

43-105

31

41

Click Here for Field Notes

4377

Township No. 43 North Range No. 105 West of the 6th Principal Meridian

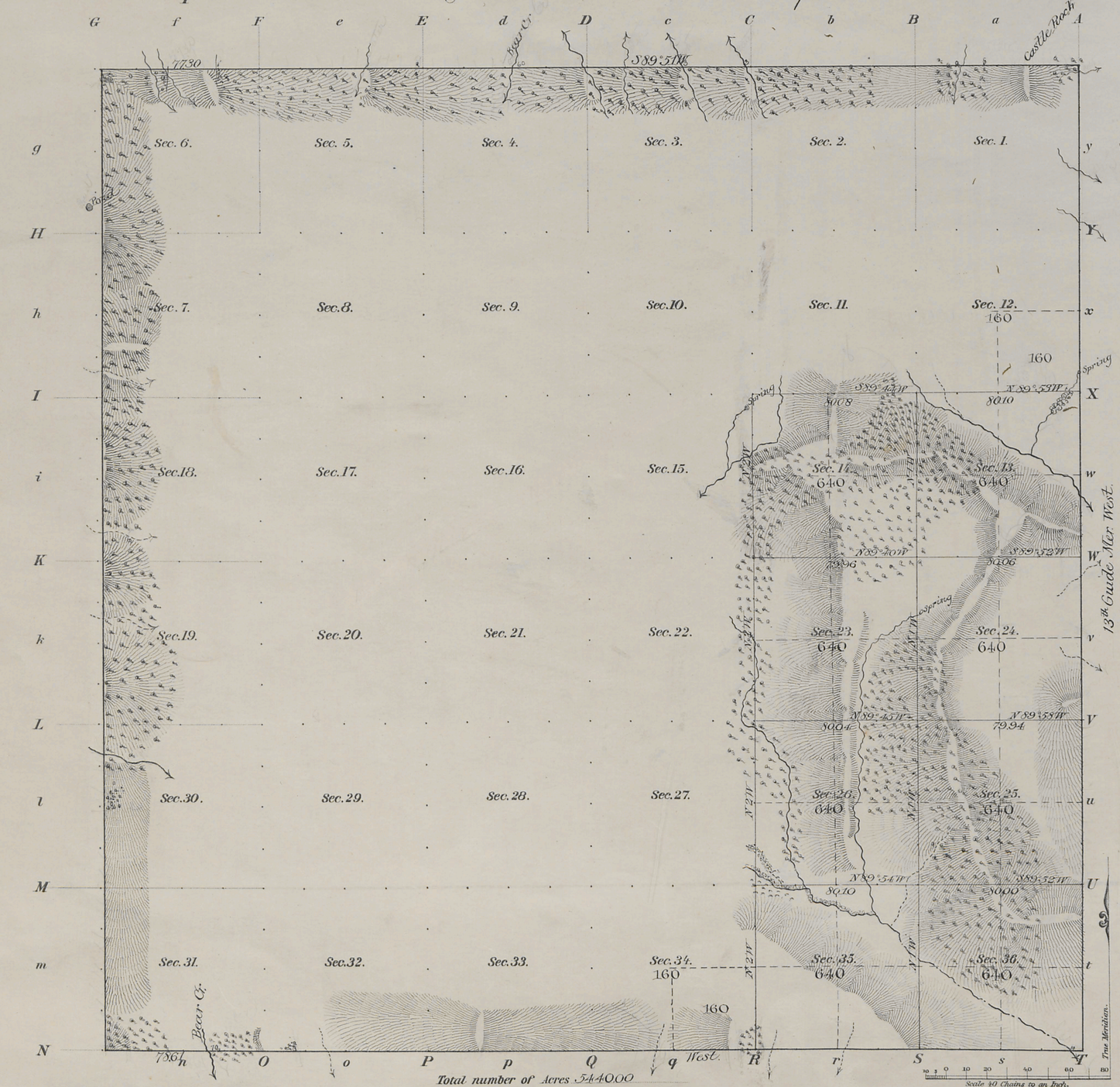

Total number of Acres 54400

Meanders of								
Posts	Courses	Ch.s Lk.s	Posts	Courses	Ch.s Lk.s	Posts	Courses	Ch.s Lk.s

Subdivision lines at intermediate rates	6 mls	68 Chs	30 lks
" " " minimum "	9"	11"	98"

Surveys Designated	By Whom Surveyed	Date of Contract	Amount of Surveys M.	Chs	Lks	When Surveyed	Magnetic Declinat'n
Township lines							
Subdivisions	Carpenter & Warner	April 1, 1891	16	00	28	Aug 11, 1891	17° 25 East.

The above Map of Township No. 43 North of Range No. 105 West of the 6th Principal Meridian Wyoming is strictly conformable to the field notes of the survey thereof on file in this Office, which have been examined and approved.

Surveyor Generals Office, Cheyenne Wyo. May 21st 1892.

Wm A. Richards
Sur. Gen.l

2539

43-105

34

Click Here for Field Notes

4722

1

TOWNSHIP EXTERIORS

Scale: 1 Inch ≈ 2 Miles.

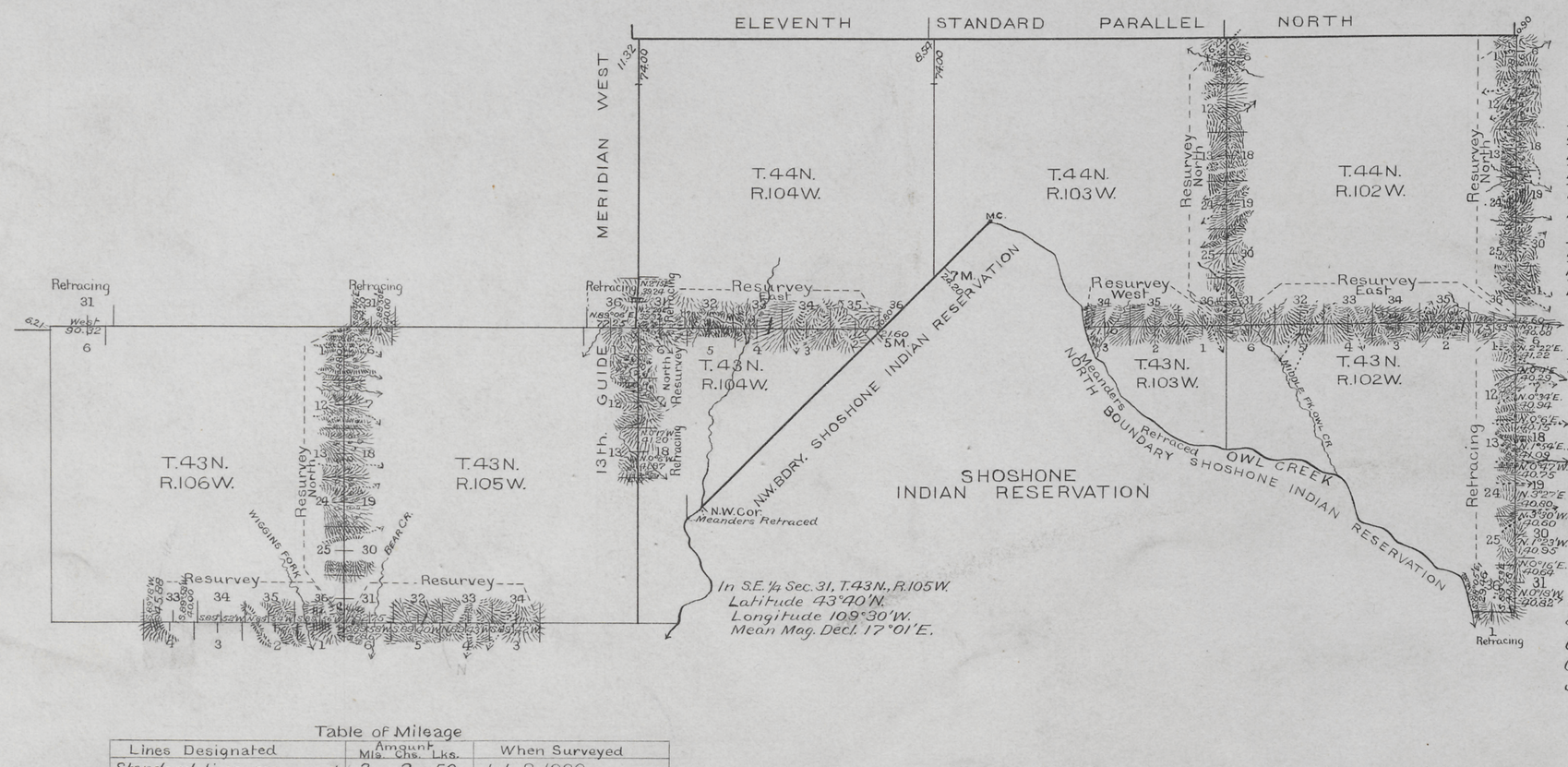

Table of Mileage

Lines Designated	Amount Mls.	Chs.	Lks.	When Surveyed
Standard lines resurveyed	2	2	50	July 8, 1898
" " retraced	2	1	63	August 10, 1898
Township " resurveyed	39	68	03	June 30-Sept. 22, 1898
" " retraced	10	6	27	July 22-Sept. 15, "
Standard connections		1	24	July 8, 1898
Township "		55	53	June 30-Sept. 30, 1898

This Plat
showing the resurvey of
The South and West Boundaries of T.44N., R.102W.;
The South and West Boundaries of T.44N., R.103W.;
The South Boundary of T.44N., R.104W.;
The West Boundary of T.43N., R.104W.;
The South and West Boundaries of T.43N., R.105W. and
The South Boundary of T.43N., R.106W.
and the retracing of
The South and East Boundaries of T.43N., R.102W., and a part of
The West Boundary of T.44N., R.104W.;
" " " " T.43N., R.104W.;
" North " " T.43N., R.105W.
and
The North Boundary of T.43N., R.106W.
of the
Sixth Principal Meridian
WYOMING,
is strictly conformable to the field notes of the resurvey and retracement thereof by
Augustus L. Coleman
U.S. Dep. Surv.;
under his
Contract No. 270
dated May 16, 1898
which have been examined, approved and filed in this office.

U.S. Surv. Gen'l's. Office
Cheyenne, Wyoming,
January 6, 1900.

Alpheus P. Hanson
U.S. Surv. Gen'l.

Filed MAR 15 1900
Comm. letter Mch. 10-1900

2798

I.B.M.

Click Here for Field Notes

EXTERIOR LINES.

Scale 1 = 2 miles. Magnetic Variation East.

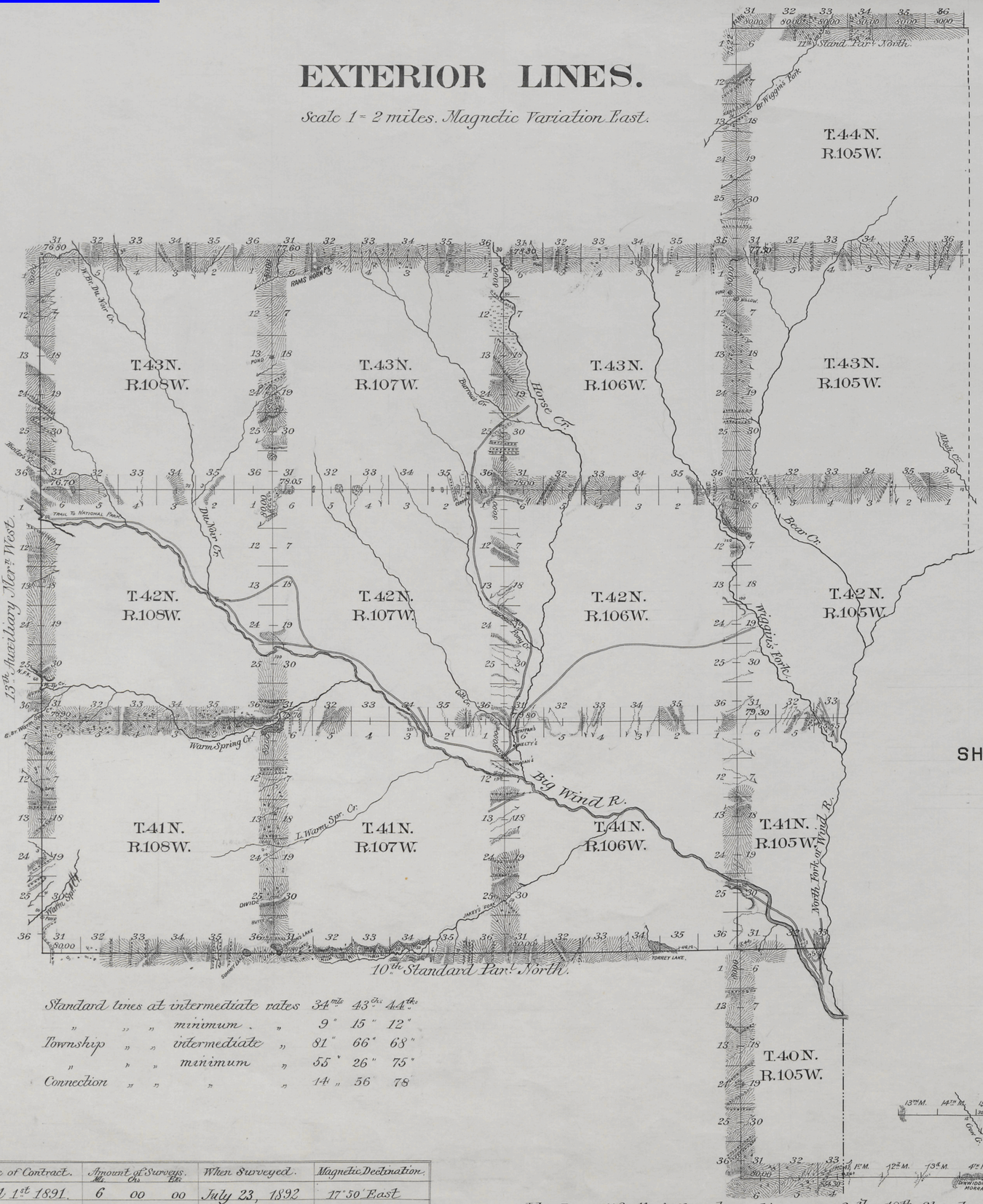

WIND RIVER
OR
SHOSHONE INDIAN
RESERVATION.

Standard lines at intermediate rates		34 mls.	43 chs.	44 lks.
" " " minimum	"	9 "	15 "	12 "
Township " " intermediate	"	81 "	66 "	68 "
" " " minimum	"	55 "	26 "	75 "
Connection " " "	"	14 "	56	78

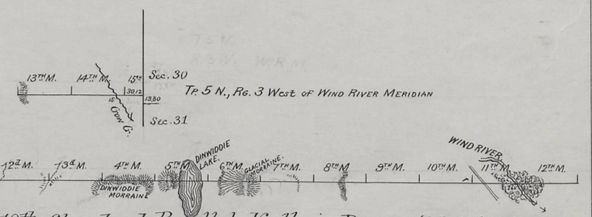

Surveys Designated.	By Whom Surveyed.	Date of Contract.	Amount of Surveys. Mls.	Chs.	Lks.	When Surveyed.	Magnetic Declination.
11th Stand. Par. N.	Carpenter & Warner.	April 1st 1891.	6	00	00	July 23, 1892	17°50' East
10th Stand. Par. N.	" " "	" " "	19	58	58	July 29th-31st, 1892	17°30 "
13th Aux. Mer. W.	" " "	" " "	18	00	00	August 1-3, 1892	18°06' "
Township lines	" " "	" " "	137	13	43	July 26-Aug. 21, 1892	17°26' "
Connection lines	" " "	" " "	14	60	38	August. 10, "	17°40' "

I hereby certify that the above diagram of the 10th Standard Parallel North in Ranges 105, 106, 107 and 108 West; the 11th Standard Parallel North in Range 105 West; the 13th Auxiliary Meridian West in Townships 41, 42 and 43 North and the Exterior lines of Townships 43 and 44 North, Range 105 West, Townships 41 42 and 43 North, Ranges 106, 107 and 108 West and fractional Townships 40, 41 and 42 North, Range 105 West of the 6th Principal Meridian, Wyoming, is strictly conformable to the field notes of survey thereof on file in this office, which have been examined and approved.

U.S. Surveyor General's Office,
Cheyenne, Wyoming. May 21st 1892

Wm A. Richards
U.S. Surveyor General.

2535

Click Here for Field Notes

EXTERIOR LINES

Scale 1 inch = 2 miles : Mag. Var. East.

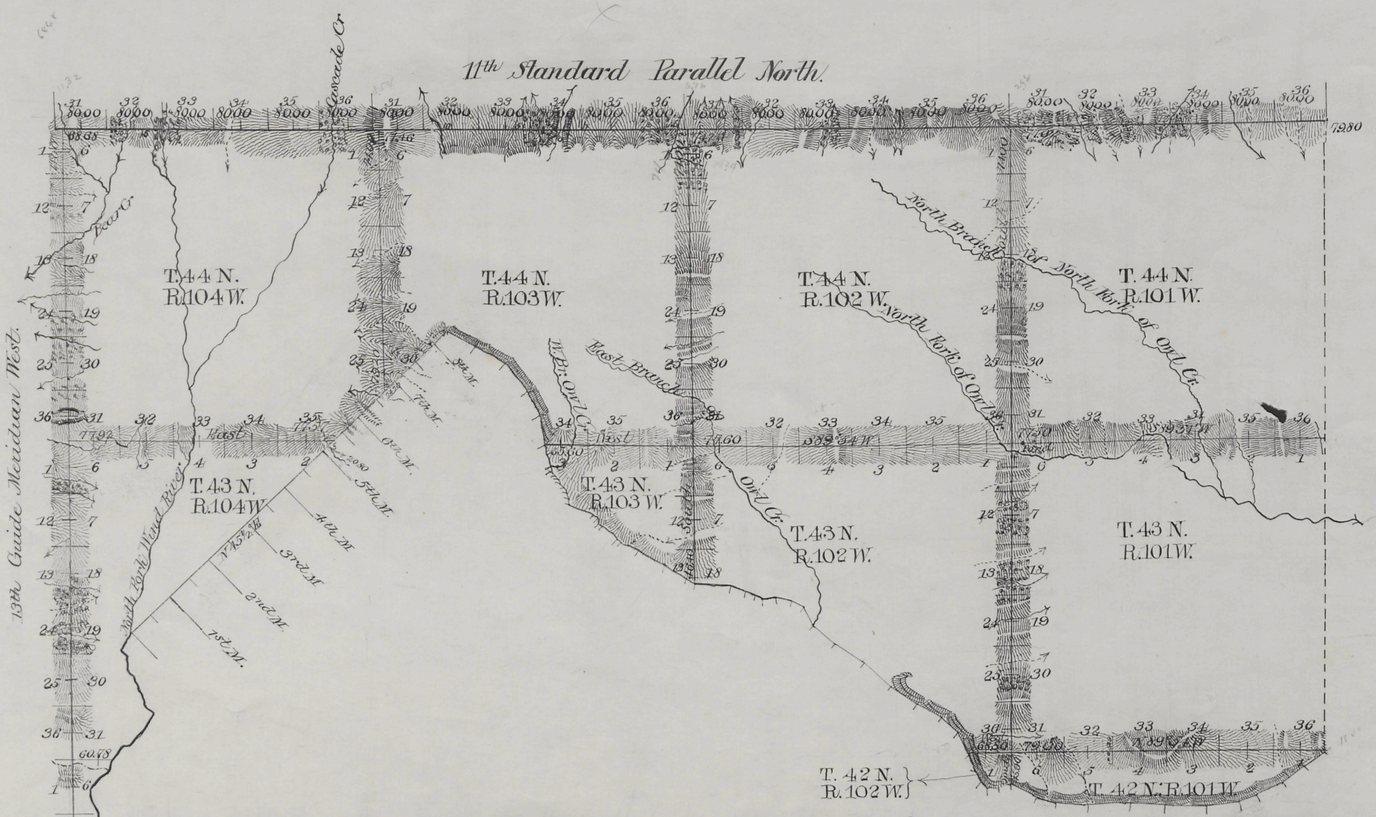

Connection lines at intermediate rates	M	Chs	Lks
Standard " " " "	0	24	20
" " " minimum "	35	44	00
Exterior " " intermediate "	2	08	25
" " " minimum "	49	06	89
Meander " " intermediate "	4	10	18
" " " minimum "	4	36	70
Boundary " " intermediate "	16	69	20
	3	02	20

Surveys Designated	By Whom Surveyed	Date of Contract	Amount of Surveys M	Chs	Lks	Date of Survey	Magnetic Declin.
Connections	Carpenter & Warner	April 1 1891		24	20		
13th Guide Mer.	" "	" " "	13	52	25	July 24-25 1891	17°32' East
11th Stand Par.	" "	" " "	24	00	00	July 19-23 1891	17°41' East.
Exteriors	" "	" " "	53	17	07	Sept 1-8 - 1891	17°36' "
Meanders	" "	" " "	37	25	90	Sept 9-11 - 1891	17°30' "
Boundary	" "	" " "	3	02	20	Aug. 30 - 1891	17°35' "

I hereby certify that the above diagram of the 13th Guide Meridian West in Townships 42, 43 and 44 North, the 11th Standard Parallel North in Ranges 101, 102, 103 and 104 West, the Exterior lines of Fractional Townships 42 North, Ranges 101, 102 and 104 West, Townships 43 North Range 101 West, Fractional Townships 43 North, Ranges 102, 103 and 104 West; Townships 44 North Ranges 101 and 102 West, Fractional Townships 44 North, Ranges 103 and 104 West; The Meander lines of Fractional Townships 42 North, Ranges 101 and 102 West, Fractional Townships 43 North Ranges 102 and 103 West, Fractional Township 44 North, Range 103 West; and the South West Boundary line of Fractional Township 44 North, Range 103 West, and the South East Boundary of Fractional Township 44 North, Range 104 West of the 6th Principal Meridian Wyoming, is strictly conformable to the field notes of the survey thereof which have been examined and approved.

Surveyor General's Office
Cheyenne Wyo. May 27st 1892

Wm A. Richards
Surveyor General

2534