33

Click Here for Field Notes

Click Here for Retracement Field Notes

83
See 83-a

4705

Fractional Township No. 44 North, Range No. 105 West of the 6th Principal Meridian

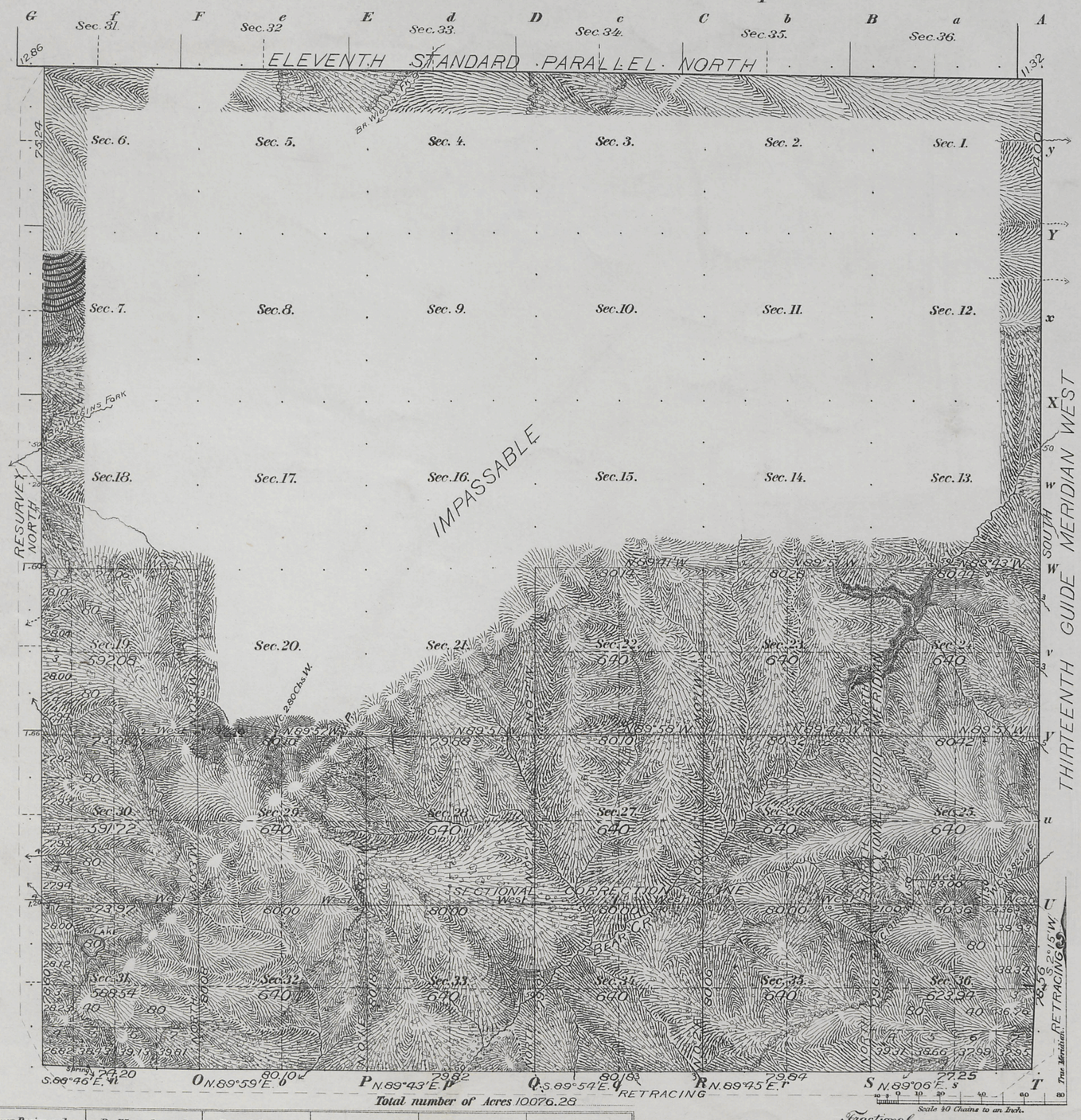

Total number of Acres 10076.28

Meanders of								
Posts	Courses	Ch.s Lk.s	Posts	Courses	Ch.s Lk.s	Posts	Courses	Ch.s Lk.s

Latitude 43°45'N.
Longitude 109°22'W.
Mean Mag. Decl. 17°15'E.

Surveys Designated	By Whom Surveyed	Date of Contract No	Amount of Surveys M.	Ch.s	Lk.s	When Surveyed
Township lines	Carpenter & Warner	241 April 1, 1891	23	66	52	July 23-Aug 10, 1891
Subdivisions	Warner & Fink	269 May 16, 1898	29	64	9	July 15-27, 1898
Connections	"	" "		4	46	" " "
Retracing E. & S. Bds.	"	" "	6	69	95	" 11-12, "
Resurvey W. Bdy.	"	" "	5	75	24	" 13-14, "

Fractional
The above Map of Township No. 44 North, of Range No. 105 West of the 6th Principal Meridian, Wyoming, is strictly conformable to the field notes of the survey thereof on file in this Office, which have been examined and approved.

Surveyor Generals Office.
Cheyenne, Wyo. August 3, 1899

Alpheus C. Harman
Sur. Genl.

Filed
MAR 12 1900
Comm letter
March 8-1900

2782

T.B.M.

THE NORRIS PETERS CO., LITHO., WASHINGTON, D. C.

44-105

33

Click Here for Field Notes

82

4704

TOWNSHIP EXTERIORS

Scale: 1 inch to 160 chs.

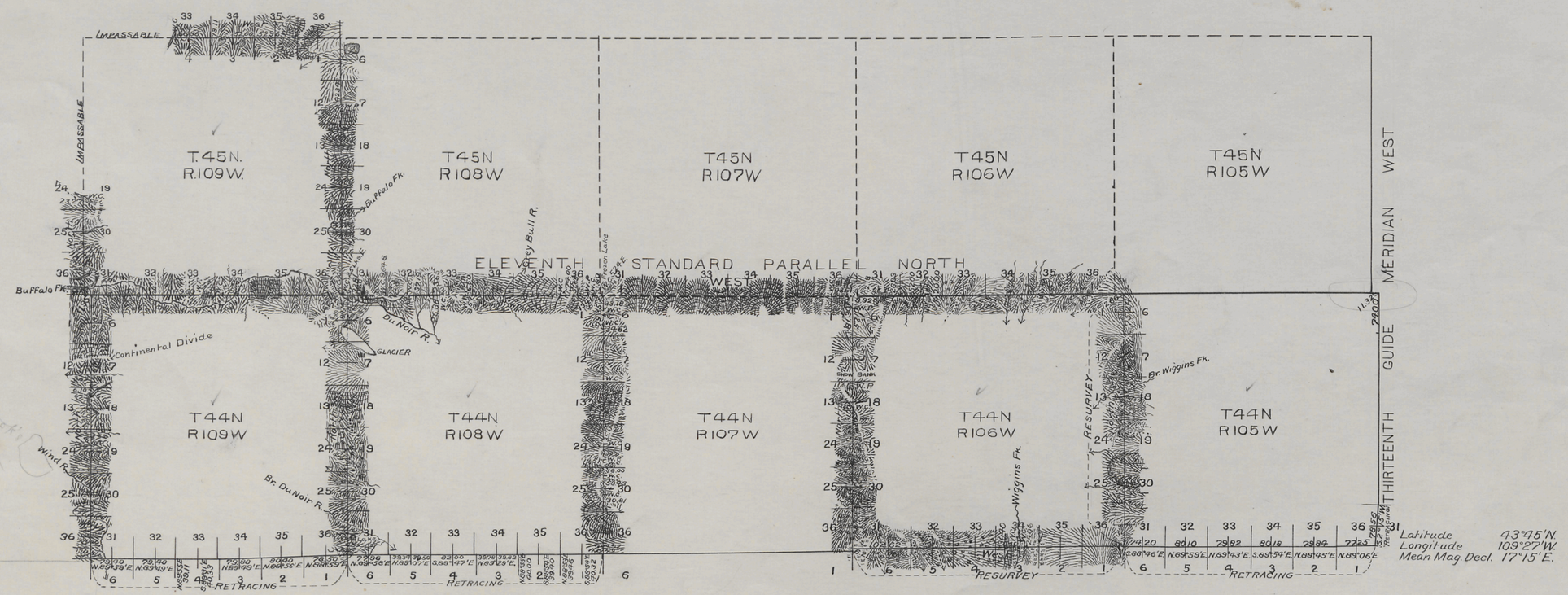

Table of Mileage

Lines Designated	Amount Mls.	Chs.	Lks.	When Surveyed
Standard lines	24	00	00	June 24-July 8, 1898
Township "	36	24	74	" 13-Aug. 10, "
Connecting "		34	82	July 16-29 "
Township " Resurveyed	12	17	86	" 12-14 "
Connecting " "		19	07	" " "

This Plat
of the
Eleventh Standard Parallel North, through Ranges 106, 107, 108 and 109 W.;
The West Boundaries of Townships 44 N., Ranges 106, 107, 108 and 109 W. and the North, East and West Boundaries of Township 45 N., R. 109 W.;
The Resurvey of the East and South Boundaries of Township 44 N., Range 106 W. and the Refracing of the South Boundaries of Townships 44 N., Ranges 105, 108 and 109 West of the 6th. Principal Meridian, Wyoming,
is strictly conformable to the field notes of the survey thereof.
by
Warner & Fink U.S. Deputy Surveyors
under their
Contract No 269, dated May 16, 1898
which have been examined, approved and filed in this office.
U.S. Surveyor General's Office,
Cheyenne, Wyoming,
August 3rd 1899.

Alpheus P. Hansson
U.S. Surv. Gen'l.

Filed
MAR 12 1900
Comm Letter
Mch. 8-1900

2781

I.B.M.

31 4373 Click Here for Field Notes 21

EXTERIOR LINES.

Scale 1 = 2 miles. Magnetic Variation East.

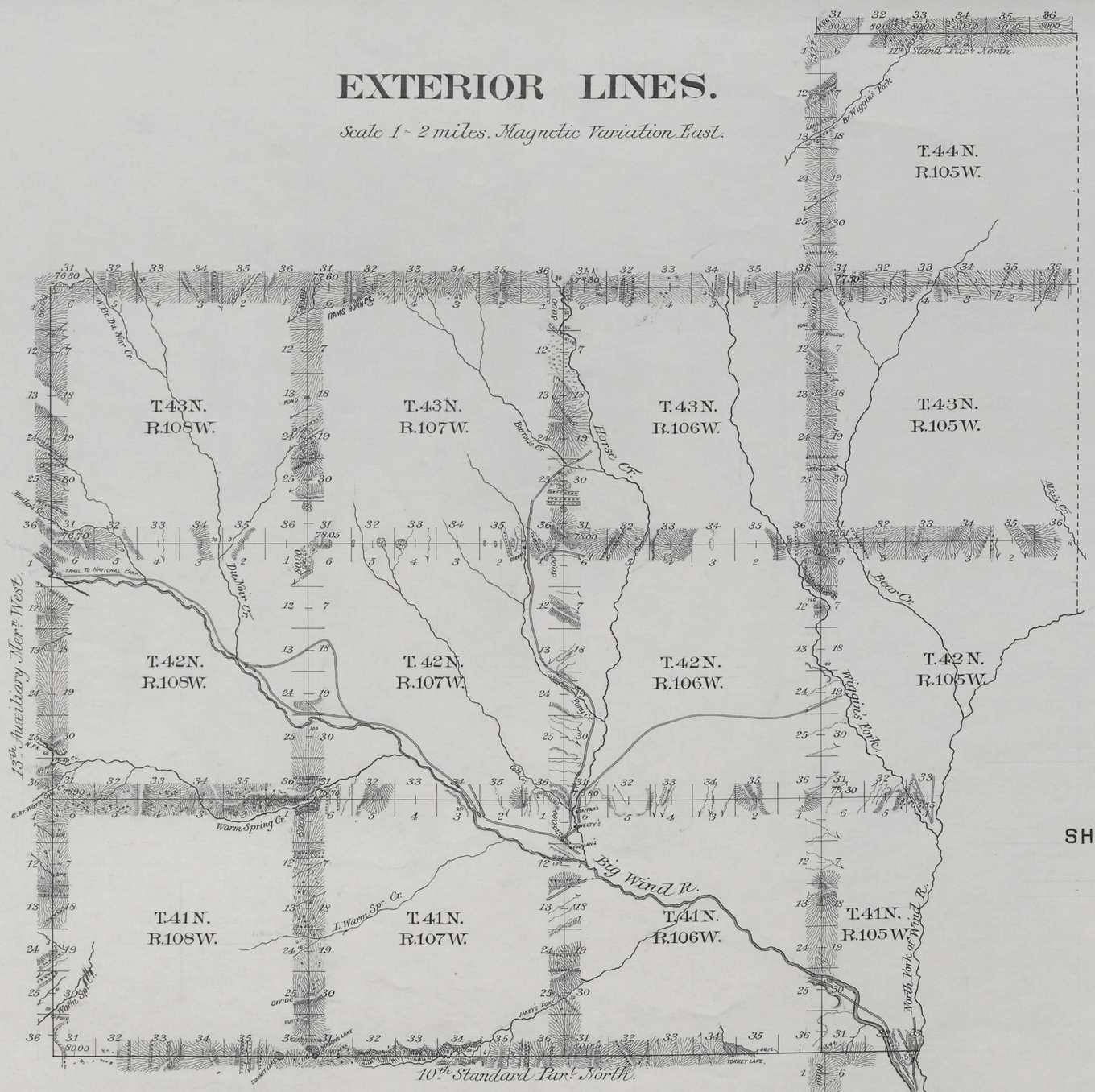

WIND RIVER

OR

SHOSHONE INDIAN

RESERVATION.

Standard lines at intermediate rates			34 mls.	43 chs.	44 lks.
" " " minimum	"		9 "	15 "	12 "
Township " " intermediate	"		81 "	66 "	68 "
" " " minimum	"		55 "	26 "	75 "
Connection " " "	"		14 "	56	78

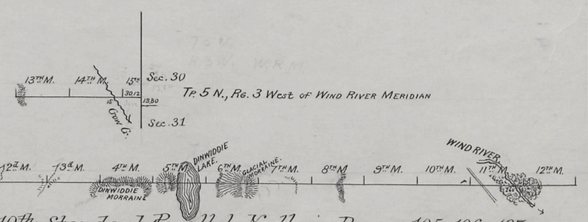

Surveys Designated.	By Whom Surveyed.	Date of Contract.	Amount of Surveys. Mls.	Chs.	Lks.	When Surveyed.	Magnetic Declination.
11th Stand. Par. N.	Carpenter & Warner	April 1st 1891.	6	00	00	July 23, 1892	17° 50' East
10th Stand. Par. N.	" " "	" " "	19	58	58	July 29th-31st, 1892	17° 30 "
13th Aux. Mer. W.	" " "	" " "	18	00	00	August 1-3, 1892	18° 06' "
Township lines	" " "	" " "	137	13	43	July 26-Aug. 21, 1892	17° 26' "
Connection lines	" " "	" " "	14	60	38	August. 10, "	17° 40' "

2535

I hereby certify that the above diagram of the 10th Standard Parallel North in Ranges 105, 106, 107 and 108 West; the 11th Standard Parallel North in Range 105 West; the 13th Auxiliary Meridian West in Townships 41, 42 and 43 North and the Exterior lines of Townships 43 and 44 North, Range 105 West, Townships 41 42 and 43 North, Ranges 106, 107 and 108 West and fractional Townships 40, 41 and 42 North, Range 105 West of the 6th Principal Meridian, Wyoming, is strictly conformable to the field notes of survey thereof on file in this office, which have been examined and approved.

U.S. Surveyor General's Office,
Cheyenne, Wyoming. May 21st 1892

Wm A. Richards
U.S. Surveyor General.

Click Here for Field Notes

31

4372

Indexes

20

EXTERIOR LINES

Scale 1 inch = 2 miles : Mag. Var. East.

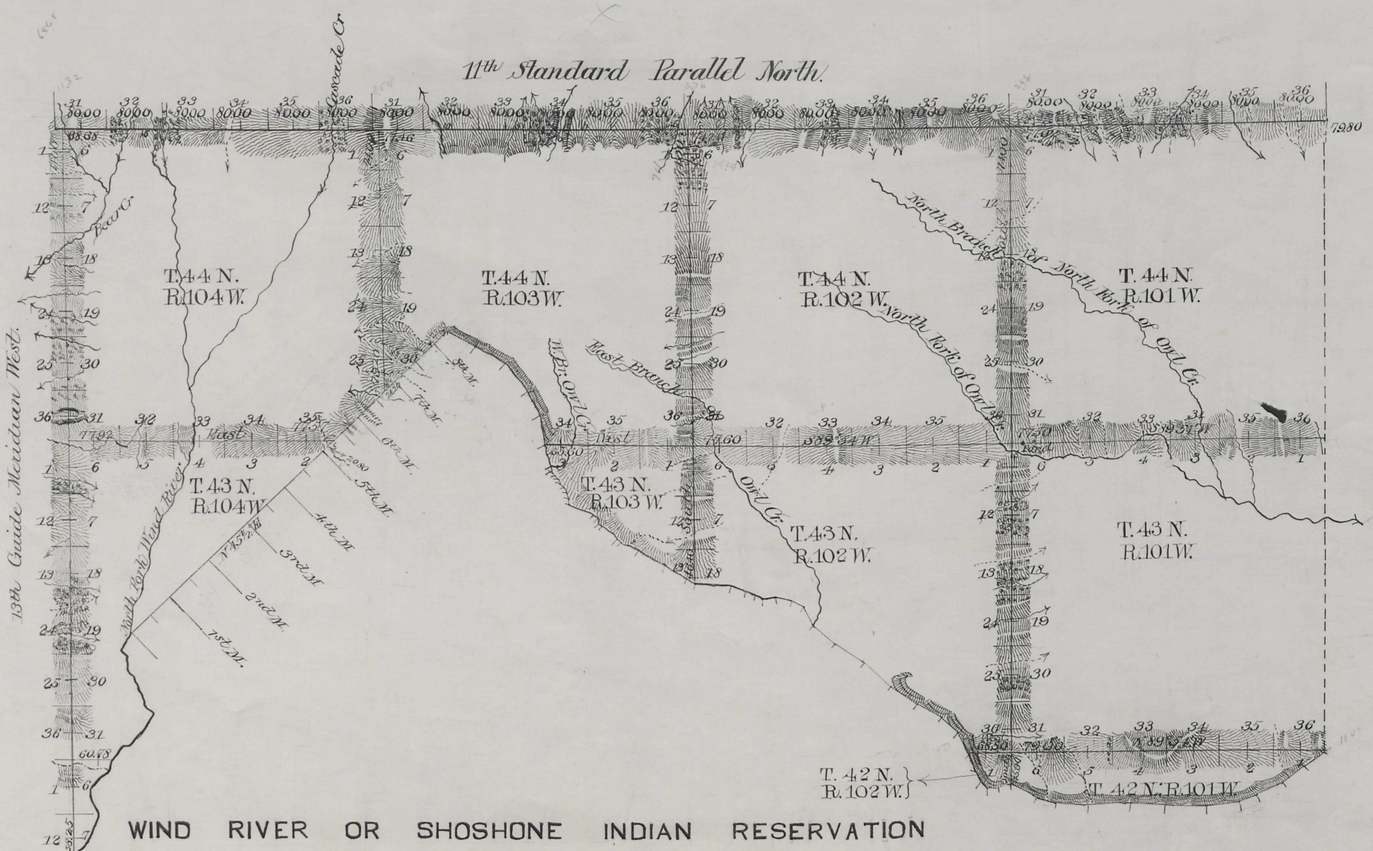

				M	Chs	Lks
Connection lines	at	intermediate	rates	0	24	20
Standard "	"	"	"	35	44	00
" "	"	minimum	"	2	08	25
Exterior "	"	intermediate	"	49	06	89
" "	"	minimum	"	4	10	18
Meander "	"	intermediate	"	4	36	70
" "	"	minimum	"	16	69	20
Boundary "	"	intermediate	"	3	02	20

Surveys Designated	By Whom Surveyed	Date of Contract	Amount of Surveys M	Chs	Lks	Date of Survey	Magnetic Declin.
Connections	Carpenter & Warner	April 1 - 1891		24	20		
13th Guide Mer.	" "	" " "	13	52	25	July 24-25-1891	17°32' East
11th Stand Par.	" "	" " "	24	00	00	July 19-23-1891	17°41' East.
Exteriors	" "	" " "	53	17	07	Sept 1-8 - 1891	17°36' "
Meanders	" "	" " "	37	25	90	Sept 9-11 - 1891	17°30' "
Boundary	" "	" " "	3	02	20	Aug. 30 - 1891	17°35' "

2534

I hereby certify that the above diagram of the 13th Guide Meridian West in Townships 42, 43 and 44 North, the 11th Standard Parallel North in Ranges 101, 102, 103 and 104 West, the Exterior lines of Fractional Townships 42 North, Ranges 101, 102 and 104 West, Townships 43 North Range 101 West, Fractional Townships 43 North, Ranges 102, 103 and 104 West; Townships 44 North Ranges 101 and 102 West, Fractional Townships 44 North, Ranges 103 and 104 West; The Meander lines of Fractional Townships 42 North, Ranges 101 and 102 West; Fractional Townships 43 North Ranges 102 and 103 West, Fractional Township 44 North, Range 103 West; and the South West Boundary line of Fractional Township 44 North, Range 103 West, and the South East Boundary of Fractional Township 44 North, Range 104 West of the 6th Principal Meridian Wyoming, is strictly conformable to the field notes of the survey thereof which have been examined and approved.

Surveyor General's Office
Cheyenne Wyo. May 27st 1892

Wm A. Richards
Surveyor General