Click Here for Field Notes



255

# TOWNSHIP No. 19 NORTH RANGE No. 64 WEST OF 6TH PRINCIPAL MERIDIAN

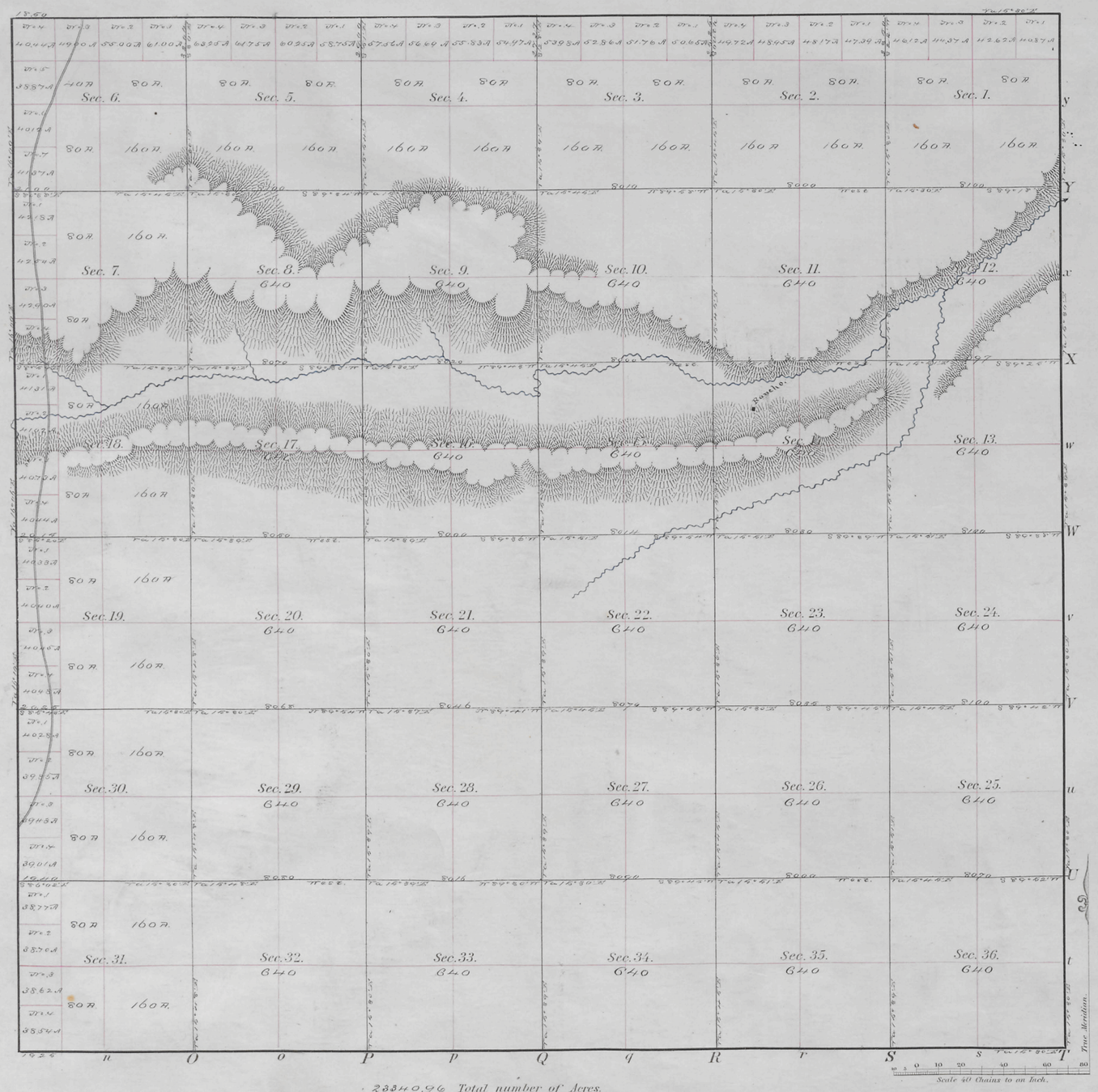


| Meanders of | | | | | | | | |
|---|---|---|---|---|---|---|---|---|
| Posts | Courses | Ch.s Lk.s | Posts | Courses | Ch.s Lk.s | Posts | Courses | Ch.s Lk.s |

23340.96 Total number of Acres.

| Surveys Designated | By Whom Surveyed | Date of Contract | Amount of Surveys | When Surveyed |
|---|---|---|---|---|
| Township lines | J. Wesley Hammond | June 12th 1873 | M. Ch.s Lk.s | July 1873 |
| Subdivisions | Alfred McRogers | Augt. 11th 1873 | 60 . 50 . 43 | Sept 14-19. 1873 |

The above Map of Township No. 19 North of Range No. 64 West of Principal Meridian in Wyoming Territory is strictly conformable to the field notes of the survey thereof on file in this Office which have been examined and approved.

Surveyor Generals Office
Cheyenne Wyo. Nov. 21st 1873.

Silas Reed
Surv. Genl.

Click Here for Field Notes



# EXTERIOR LINES

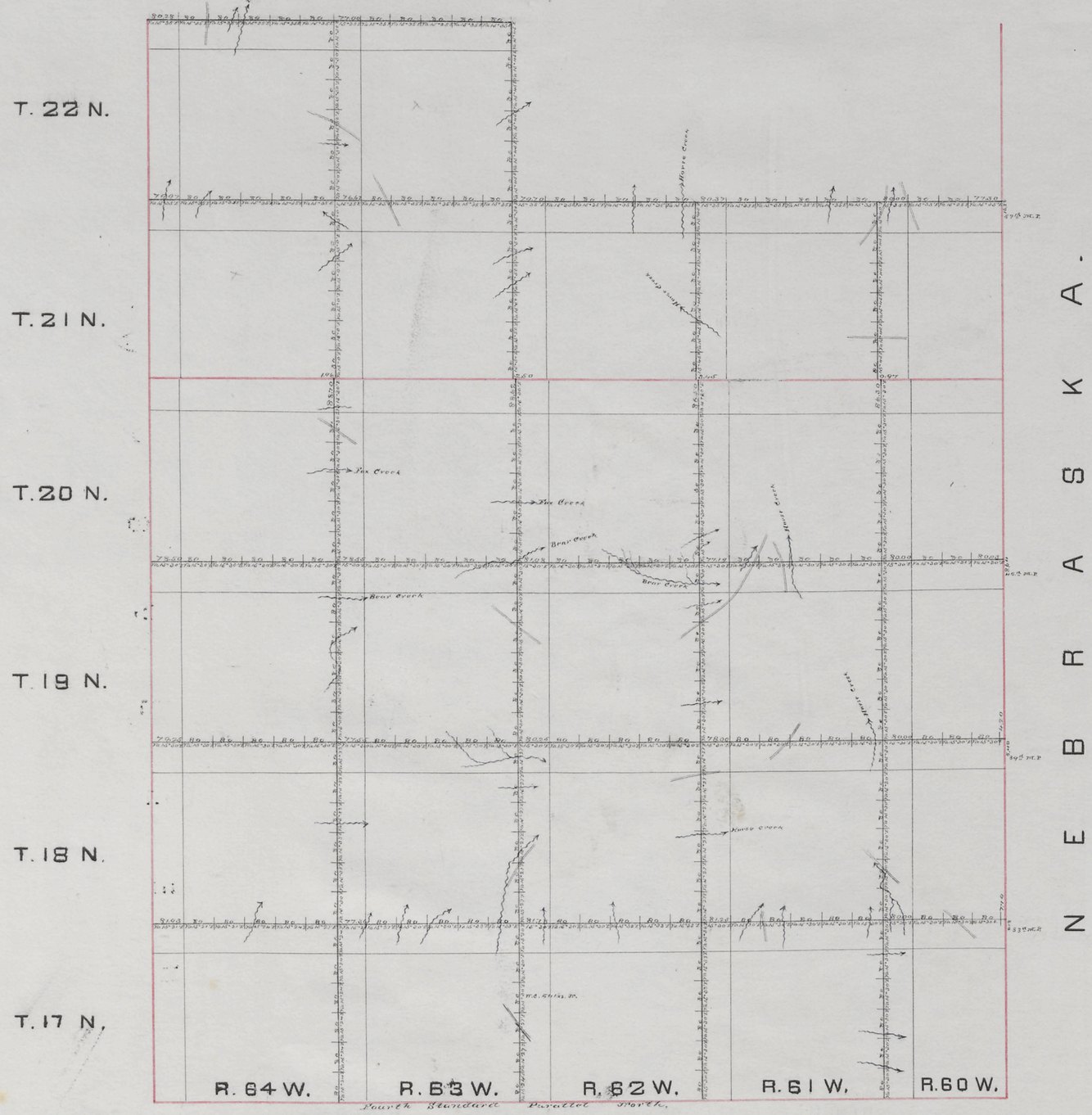


N E B R A S K A.

| Surveys Designated | By Whom Surveyed | Date of Contract | Amt. of Surveys | By Whom Surveyed |
|---|---|---|---|---|
| Exterior Tp. Lines | J. Wesley Hammond | June 12th 1873 | 256 " 26 " 67 | July 1st – Aug. 9 1873. |
| Connections | J. Wesley Hammond | June 12th 1873 | 39 " 43 | July 1st – Aug. 9th 1873 |

I hereby certify that the above Diagram of the Exterior Lines of Townships 17, 18, 19 20 and 21 North, of Ranges 60, 61, 62, 63 and 64 West, and Townships 22 North, of Ranges 63 and 64 West of the 6th Principal Meridian, in Wyoming Territory, is strictly conformable to the field notes of the survey thereof on file in this Office which have been examined and approved.

Surveyor General's Office
Cheyenne Wyo. Sept. 13th 1878

Silas Reed
Sur. Genl

0002

Click Here for Field Notes

# EIGHTH GUIDE MERIDIAN WEST




| Surveys Designated | By Whom Surveyed | Date of Contract | Amt. of Surveys | When Surveyed |
|---|---|---|---|---|
| 8th Guide Merid.n West | Edwin James | June 18th 1870 | 48 Miles | July 21st Aug. 25th 1870 |

I hereby certify that the above Map of the 8th Guide Meridian West of the 6th Principal Meridian, between the 3rd and 5th Standard Parallels North, in Wyoming Territory, is strictly conformable to the field notes of the Survey thereof, on file in this Office, which have been examined and approved.

Surveyor Generals Office
Cheyenne W.T. Aug. 30th 1870

Silas Reed
Sur.r Gen.l